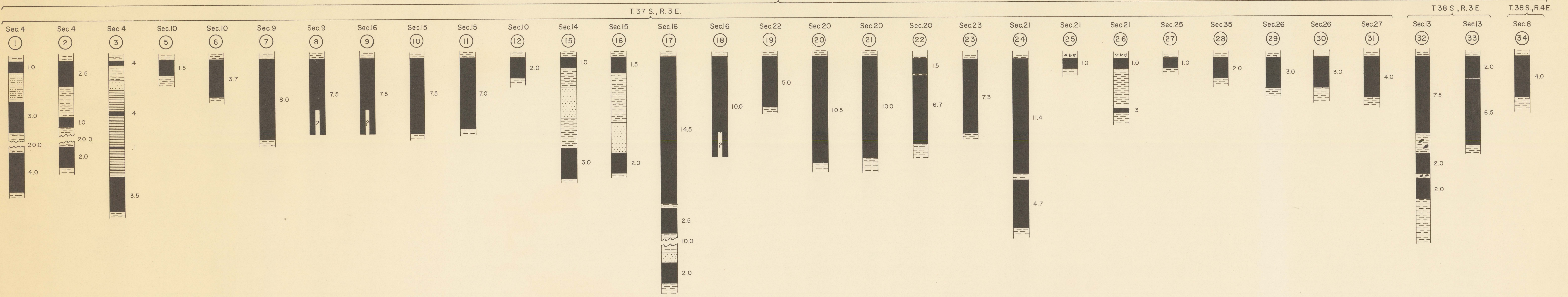
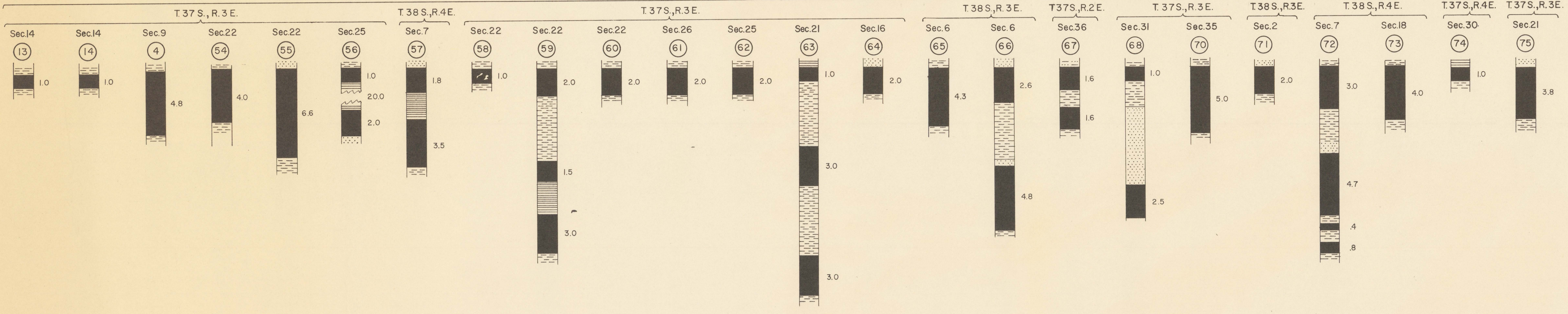


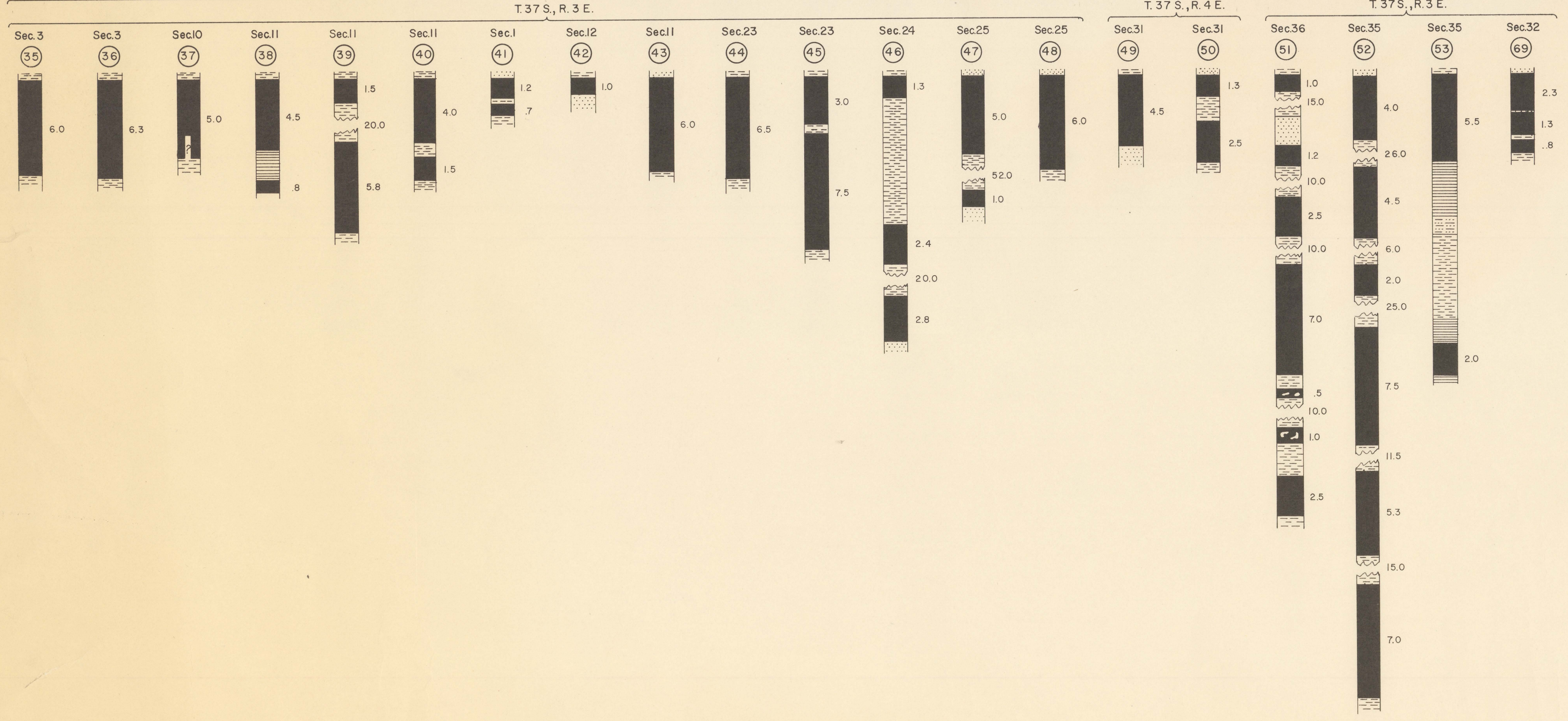
Alvey coal zone



Local coal beds

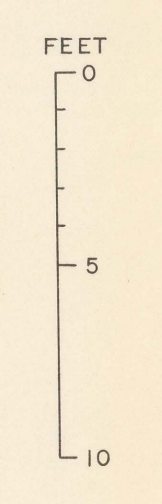


Christensen coal zone




EXPLANATION

- Sandstone
- Siltstone
- Shale and claystone
- Coal ash and partially burnt coal
- Carbonaceous shale
- Cooly shale
- Impure coal
- Coal Thickness in feet
- Coal poorly exposed, thickness approximate
- Interval omitted
- Location shown on map



U. S. Geological Survey
OPEN FILE REPORT
This map is preliminary
and has not been edited or reviewed for
conformity with Geological Survey
standards or nomenclature.



M(200)
R29c
no. 68-338
sheet
2 of 2
c. 1

