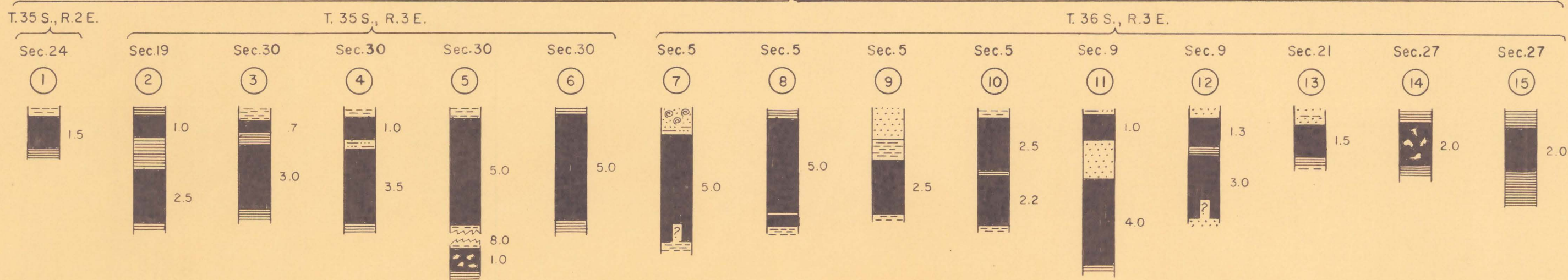
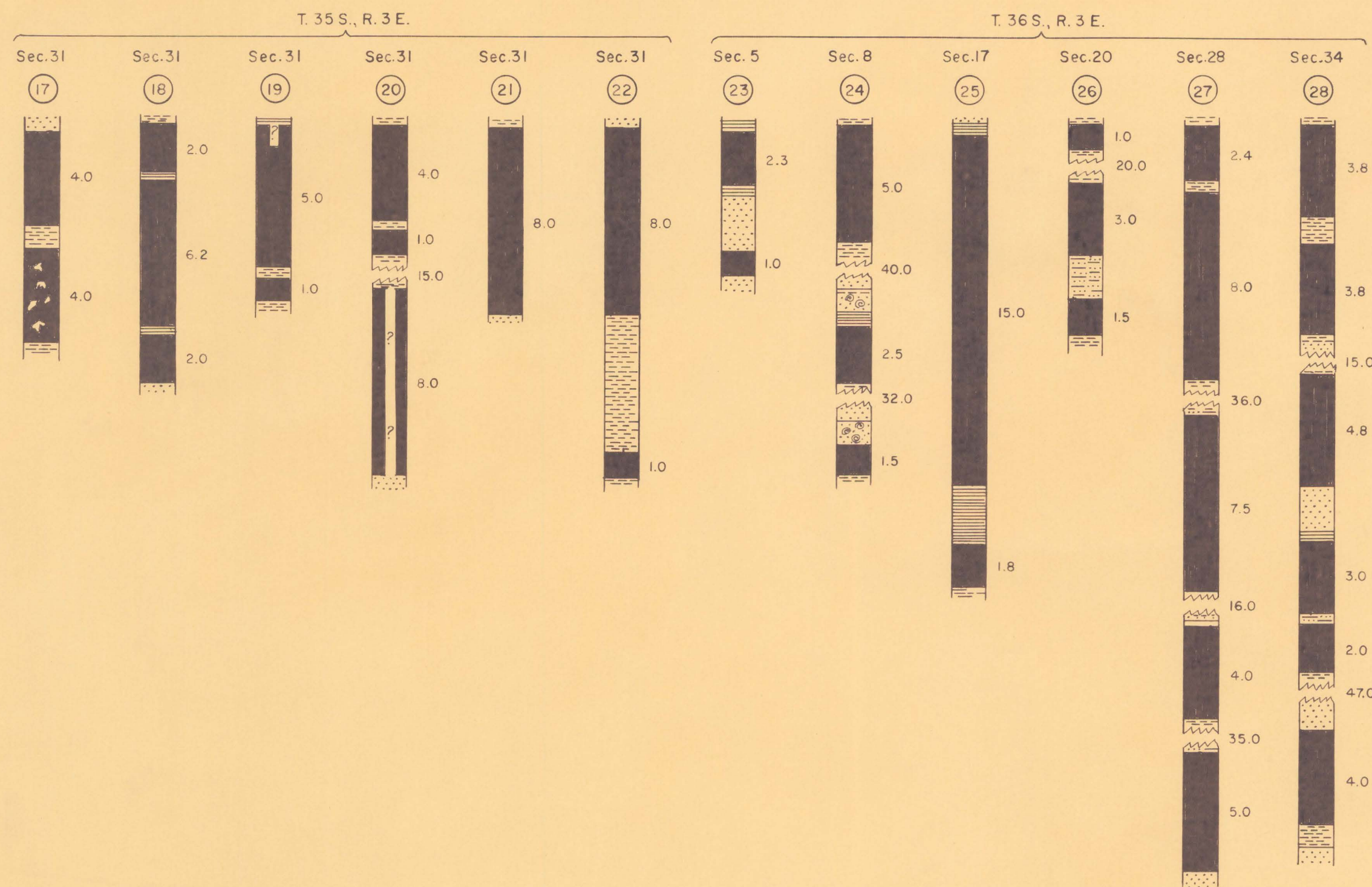



Coal zone in Dakota Formation



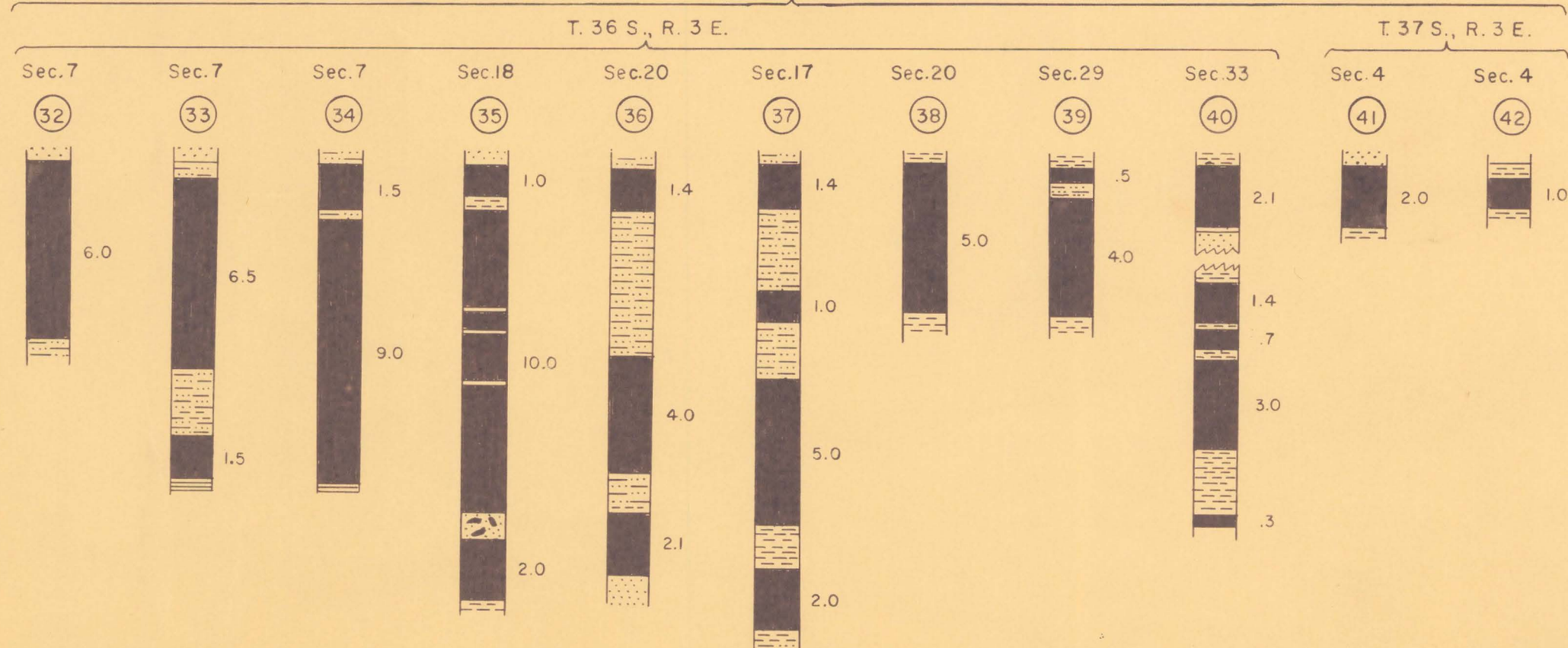
Christensen coal zone



Local coal beds

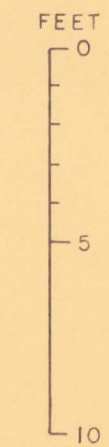


Alvey coal zone




EXPLANATION

Coal Thickness in feet



U. S. Geological Survey
OPEN FILE REPORT
This map is preliminary
and has not been edited or reviewed for
conformity with Geological Survey
standards or nomenclature.



Utah (Dave Canyon quad). Geol. 1:24,000
sheet 2, cop. 1

M(200)
R29o
no. 68-339
sheet
2 of 2
c. 1

