

U.S. GEOLOGICAL SURVEY
MAY 7 1939
DENVER

This map is preliminary and has not been edited for conformity with Geological Survey format

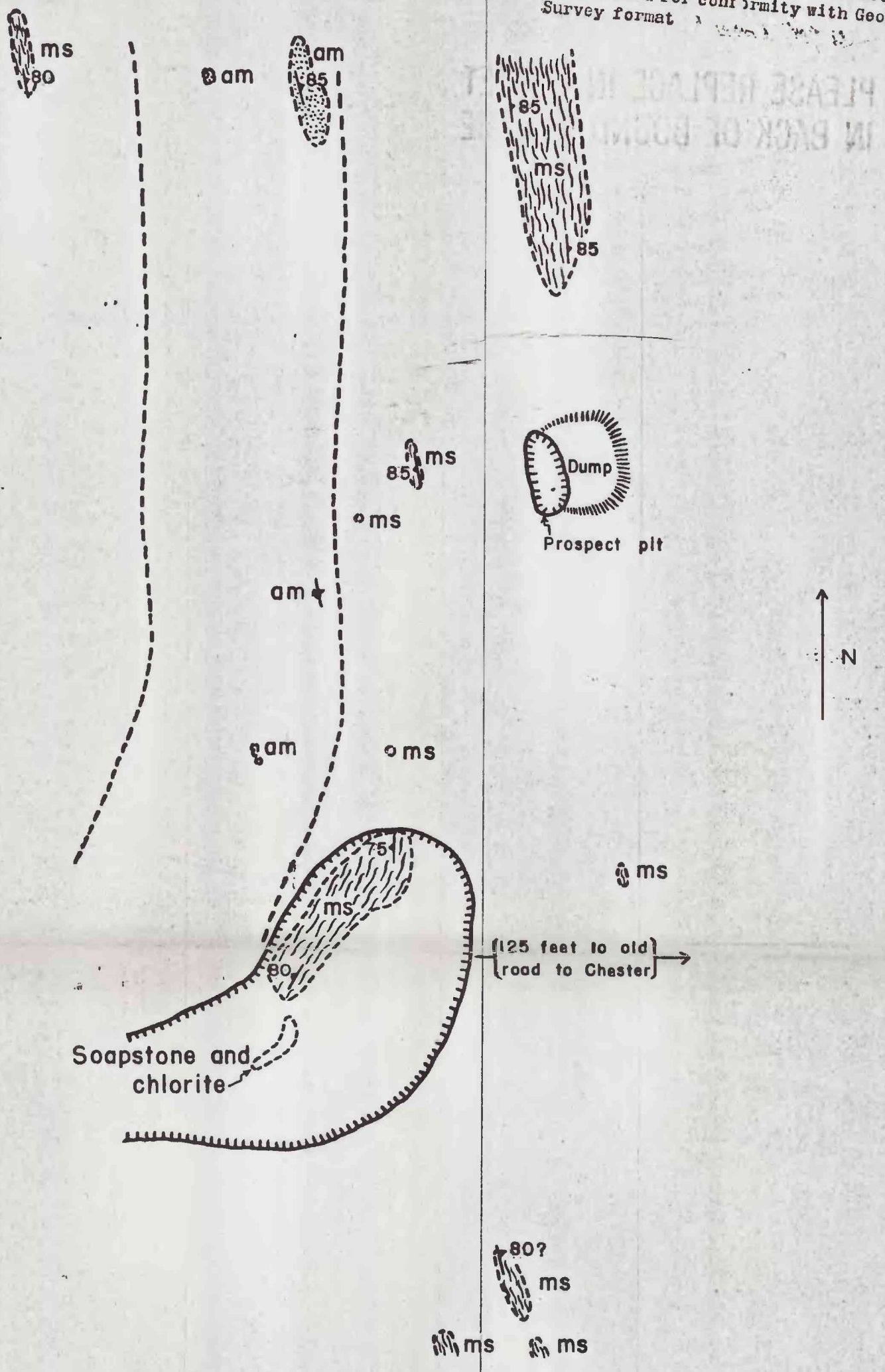
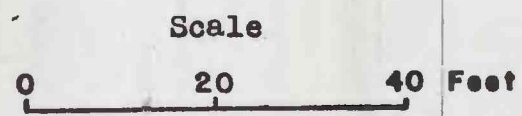







Plate 7
OUTCROP GEOLOGIC MAP OF THE S. A. BARTHOLOMEW
SOAPSTONE QUARRY, BLANDFORD, MASSACHUSETTS



-  Amphibolite
-  Mica schist
-  Edge of soapstone quarry
-  Strike and dip of foliation
-  Strike of vertical foliation