



U. S. Geological Survey.

REPORTS-OPEN FILE ~~REPORT~~ SERIES, no. 1247: 1969.



(200)  
R29o  
no. 1247







200)  
P290  
10/24/7



✓  
UNITED STATES DEPARTMENT OF THE INTERIOR

GEOLOGICAL SURVEY

[Reports - Open file series]

METALLIC MINERAL RESOURCES MAP OF THE ILIAMNA QUADRANGLE, ALASKA


Compiled by

Robert L. Detterman and Edward H. Cobb, 1916-  
*Lawrence 1919 - Huntington*

cm  
sl ✓

Open-file map

1969



This map is preliminary  
and has not been edited or  
reviewed for conformity with  
Geological Survey standards  
or nomenclature.

214482

# LODE DEPOSITS

<u>Number</u>	<u>Name and principal reference(s)</u>	<u>Commodity</u> <u>1/</u> , <u>2/</u>
1	Frying Pan Lake: Reed and Detterman (1965)	Fe
2	Millet: Capps (1935), p. 92	Cu, Au, Ag
3	Knutson: Martin and Katz (1912), p. 123-124	Cu, Au, Ag
4	Durand: Capps (1935), p. 91-92	Cu
5	Dutton: Martin and Katz (1910), p. 194-196; Martin and Katz (1912), p. 117-121	Cu, Au, Pb, Mo, Ag
6	Duryea: Capps (1935), p. 93-94	Au, Pb, Ag, Zn
7	Copper King: Capps (1935), p. 91	Cu, Fe
8	Diamond Point: Martin and Katz (1912), p. 125; Detterman and Reed (1964)	Cu, Au, Ag
9	Iniskin River: Detterman and Reed (1964)	Cu
10	Marsh Creek: Detterman and Hartsock (1966), p. 75	Cu, Fe
11	Iniskin Bay: Detterman and Hartsock (1966), p. 75	Fe
12	Upper Copper Lake: Reed (1967), p. 13	Au
13	Upper Copper Lake: Reed (1967), p. 12-13	Au, Mo
14	Fog Pond: Reed (1967), p. 9-12	Cu, Au
15	Ursus Cove: Detterman and Reed (1964)	Cu
16	Bruin Bay: Detterman and Reed (1964)	Fe, Pb, Zn
17	Lake Fork area: Reed (1967), p. 13	Cu, Au
18	Battle Lake: Berg and Cobb (1967), p. 14	Cu, Au
19	Paint River: Richter and Herreid (1965), p. 11-14	Cu, Fe
20	McNeil: Mather (1925), p. 173-174	<u>Cu</u> , <u>Au</u> , <u>Ag</u>
21-27	Magnetite claims: Berg and Cobb (1967), p. 14	Fe

1/ Symbols - Cu, copper; Au, gold; Fe, iron; Pb, lead; Mo, molybdenum; Ag, silver; Zn, zinc.

2/ Symbol underlined indicates recorded production.

## PLACER DEPOSIT

Placer deposit not shown on map because occurrence could not be located closely enough to plot:

<u>Name and principal reference</u>	<u>Commodity</u>
Koktuli (Koktalee) River: Martin and Katz (1912), p. 133	Gold

## REFERENCES

- Berg, H. C., and Cobb, E. H., 1967, Metalliferous lode deposits of Alaska: U.S. Geol. Survey Bull. 1246, 254 p.
- Capps, S. R., 1935, The southern Alaska Range: U.S. Geol. Survey Bull. 862, 101 p.
- Detterman, R. L., and Hartsock, J. K., 1966, Geology of the Iniskin-Tuxedni region, Alaska: U.S. Geol. Survey Prof. Paper 512, 78 p.
- Detterman, R. L., and Reed, B. L., 1964, Preliminary map of the geology of the Iliamna quadrangle, Alaska: U.S. Geol. Survey Misc. Geol. Inv. Map I-407.
- Martin, G. C., and Katz, F. J., 1910, Outline of the geology and mineral resources of the Iliamna and Clark lakes region: U.S. Geol. Survey Bull. 442, p. 179-200.
- , 1912, A geologic reconnaissance of the Iliamna region, Alaska: U.S. Geol. Survey Bull. 485, 138 p.
- Mather, K. F., 1925, Mineral resources of the Kamishak Bay region: U.S. Geol. Survey Bull. 773, p. 159-181.
- Reed, B. L., 1967, Results of stream sediment sampling and bedrock analyses in the eastern part of the Iliamna quadrangle, and at Kasna Creek, Lake Clark quadrangle, Alaska: U.S. Geol. Survey open-file rept., 18 p.
- Reed, B. L., and Detterman, R. L., 1965, A preliminary report on some magnetite-bearing rocks near Frying Pan Lake, Iliamna D-7 quadrangle, Alaska: U.S. Geol. Survey open-file rept., 2 p.
- Richter, D. H., and Herreid, Gordon, 1965, Geology of the Paint River area, Iliamna quadrangle, Alaska: Alaska Div. Mines and Minerals Geol. Rept. 8, 18 p.

## SOURCE OF DATA ON DISTRIBUTION OF IGNEOUS ROCKS

- Detterman, R. L., and Reed, B. L., 1968, Geology of the Iliamna quadrangle, Alaska: U.S. Geol. Survey open-file map.




*Accompanied*  
*(200)*  
*R290*  
*no. 1247*  
Weld - Int. 2905

U. S. GEOLOGICAL SURVEY  
WASHINGTON, D. C.  
20242

For release JUNE 23, 1969

The U. S. Geological Survey is releasing in open files the following reports. Copies are available for inspection in the Geological Survey Libraries, 1033 GSA Bldg., Washington, D.C. 20242; Bldg. 25, Federal Center, Denver, Colo. 80225; and 345 Middlefield Rd., Menlo Park, Calif. 94025. Copies are also available for inspection in the Brooks Bldg., College, Alaska 99701; 441 Federal Bldg., Juneau, Alaska 99801; 108 Skyline Bldg., 508 2nd Ave., Anchorage, Alaska 99501; 678 U.S. Court House Bldg., Spokane, Wash. 99201; 504 Custom House, San Francisco, Calif. 94111; 7638 Federal Bldg., Los Angeles, Calif. 90012; 1012 Federal Bldg., Denver, Colo. 80202; and in offices of the Alaska Div. of Mines and Geology, 509 Goldstein Bldg., Juneau, Alaska 99801; 3001 Porcupine Dr., Anchorage, Alaska 99504; and University Ave., College, Alaska 99701. Material from which copy can be made at private expense is available in the Alaska Geology Branch, USGS, 345 Middlefield Rd., Menlo Park, Calif. 94025.

1. Isopach maps of upper Paleozoic and Mesozoic rocks, northern Alaska, by William P. Brosge and Irvin L. Tailleux. 13 p. text, 10 figs. (11 sheets), scale 1:2,500,000.
2. Geochemical data from the Nabesna A-3 quadrangle, Alaska, by D. H. Richter and N. A. Matson, Jr. 1 sheet; 5 p. explanation and tabular material.
3. Geochemical data from the Nabesna B-4 quadrangle, Alaska, by D. H. Richter and N. A. Matson, Jr. 1 sheet; 8 p. explanation and tabular material.
4. Metallic mineral resources map of the Kodiak quadrangle, Alaska, compiled by Edward H. Cobb. 3 p., 1 map (scale 1:250,000), 1 index map.
5. Metallic mineral resources map of the Iliamna quadrangle, Alaska, compiled by Robert L. Dettmerman and Edward H. Cobb. 3 p., 1 map (scale 1:250,000), 1 index map.



Library  
U. S. Geological Survey  
Rm. 1033, GSA Bldg.

PS O All



POCKET CONTAINS  
1 ITEMS.



(200)

P II



USGS LIBRARY - RESTON



3 1818 00082137 9