(200)
R290
no. 1181

69-87

DEPARTMENT OF THE INTERIOR
UNITED STATES GEOLOGICAL SURVEY
OPEN FILE REPORT 1969

[redacted]

DEPARTMENT OF THE INTERIOR
UNITED STATES GEOLOGICAL SURVEY



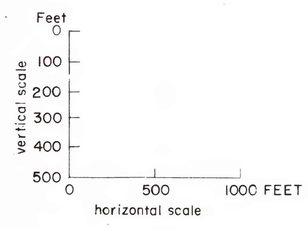

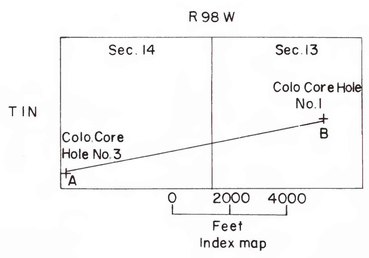

EXPLANATION

I.N. Index number see table 2
Oil yield in gallons per ton

30-35
25-30
20-25
(18-20)
(15-18)
15-20
< 15
No oil

A groove
B marker
Blue marker
Orange marker
Geophysical horizons

1/ Oil yields based on in-hole densities.
See page 21 for explanation and limitations

2/ Updated or revised as reported in TEI 868 (Feb. 1967), TEI 869 (March 1967) and The Bronco Oil Shale Study, AEC PNE-1400 (Oct. 1967). Oil yields based on U.S.B.M. Fischer assays.

U.S. GEOLOGICAL SURVEY
LIBRARY
MAR 10 1969
DENVER

Figure 10 - Cross section showing oil yield and structural units of Colorado Core Hole No.3 (Bronco-1) and Colorado Core Hole No.1, Piceance Creek Basin, Rio Blanco County, Colorado.

This report is preliminary and has not been edited or reviewed for conformity with U. S. Geological Survey standards and nomenclature.