












Explanation
(Sheets 1 through 4)

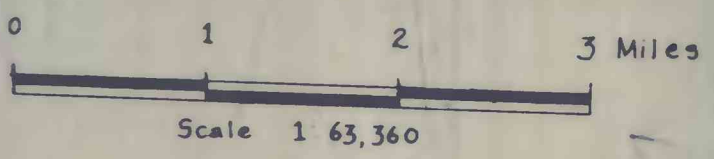
-  Beach deposits
 -  Raised beach deposits
 -  Yakutat Group
- } QUATERNARY
} JURASSIC (?) AND CRETACEOUS







Vertical scale on reconnaissance profiles as shown
Contour interval ----- 10 gamma

- 10 gamma contour 
- 50 gamma contour 
- Magnetic low 
- Magnetic maximum or minimum  x525

Survey and reconnaissance altitude 200' AMT
Flight line: Reconnaissance 
Survey 

Magnetics based on arbitrary datum
Regional magnetic gradient not removed
Estimated total intensity of field 56,500 gammas
Mean inclination +75.5°



CONTOUR INTERVAL ----- 10 GAMMA
5 GAMMA CONTOUR 
10 GAMMA CONTOUR 
MAGNETIC LOW 
MAGNETIC MAXIMUM/MINIMUM  x525
SURVEY & RECONNAISSANCE ALTITUDE 200' AMT
FLIGHT LINE
RECONNAISSANCE 
SURVEY 
MAGNETICS BASED ON ARBITRARY DATUM
REGIONAL MAGNETIC GRADIENT NOT REMOVED
ESTIMATED TOTAL INTENSITY OF FIELD 56,500 GAMMAS
MEAN INCLINATION +75.5°

