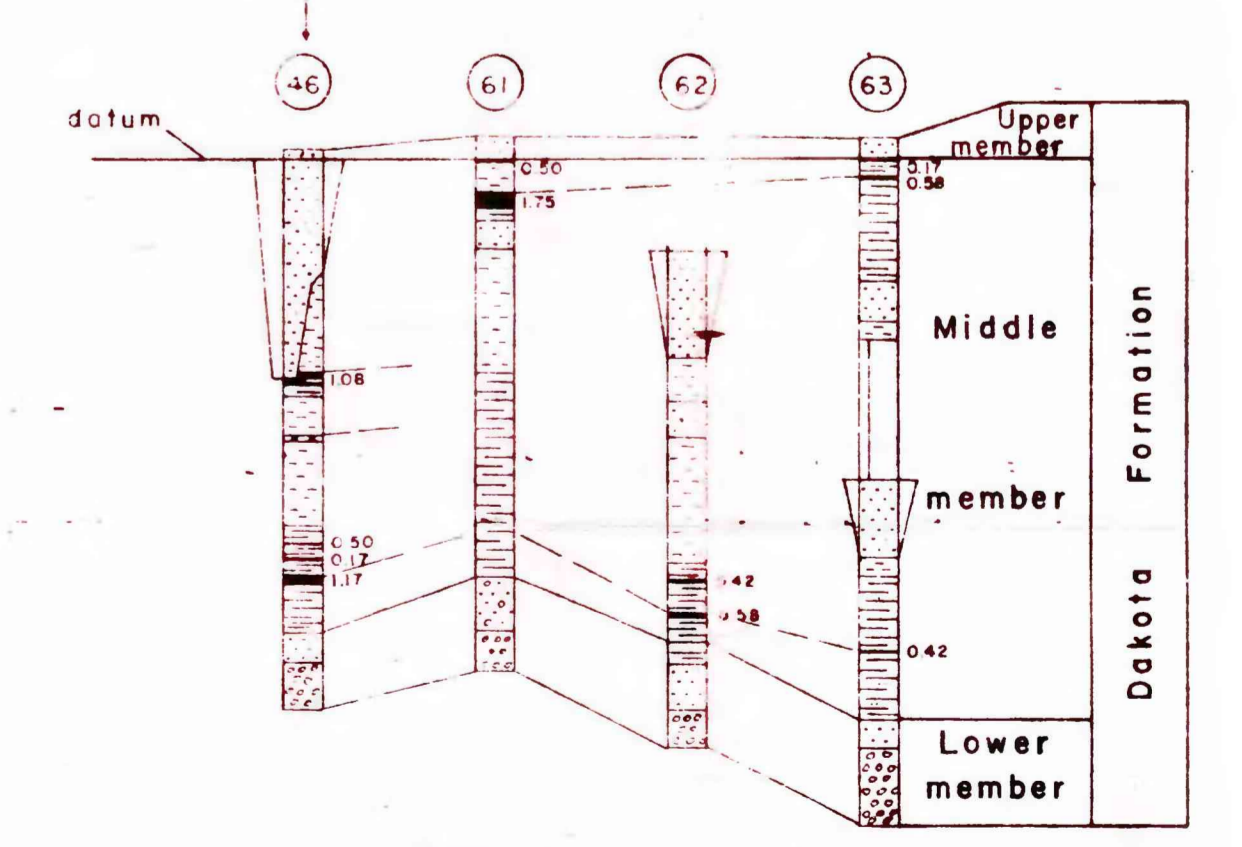
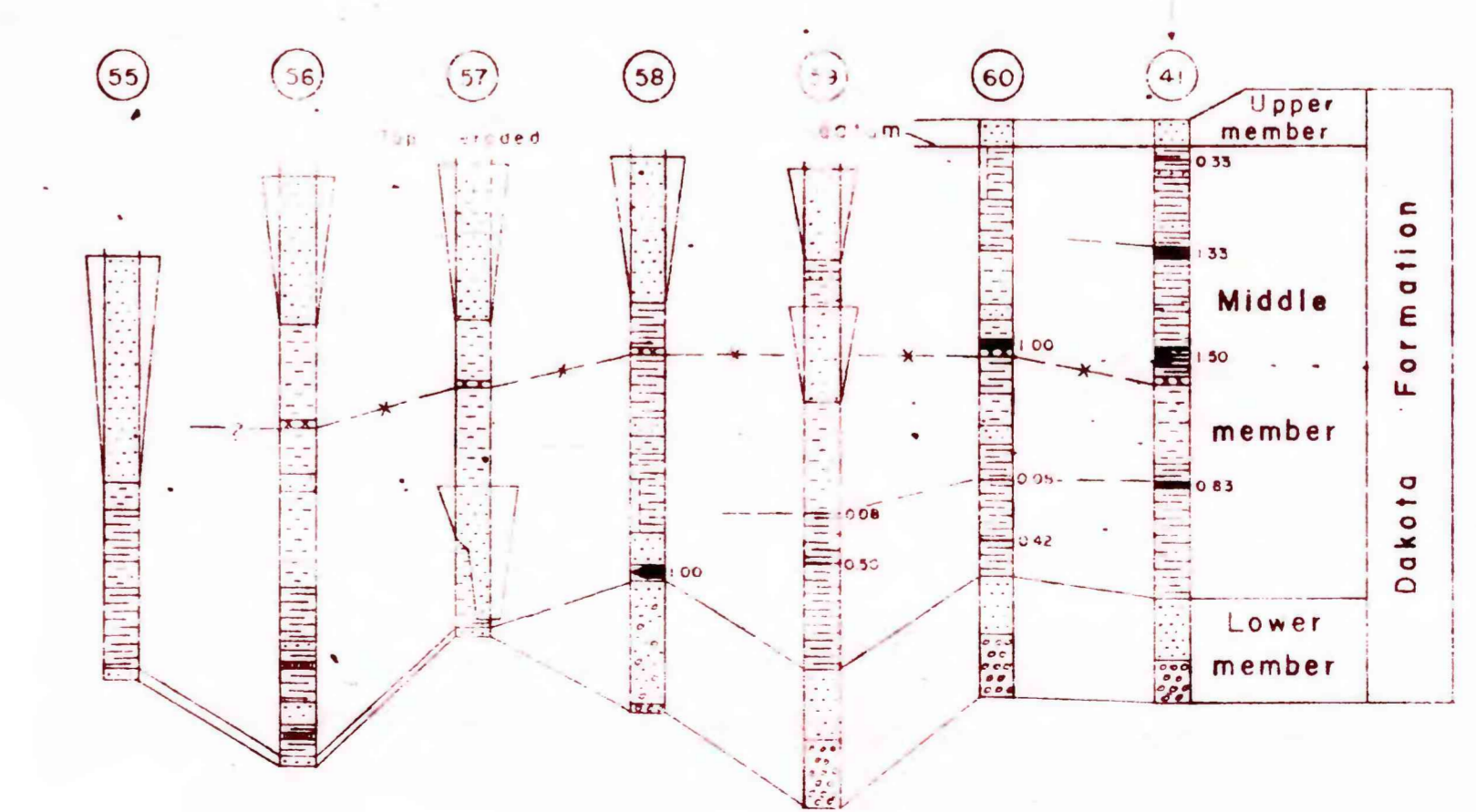
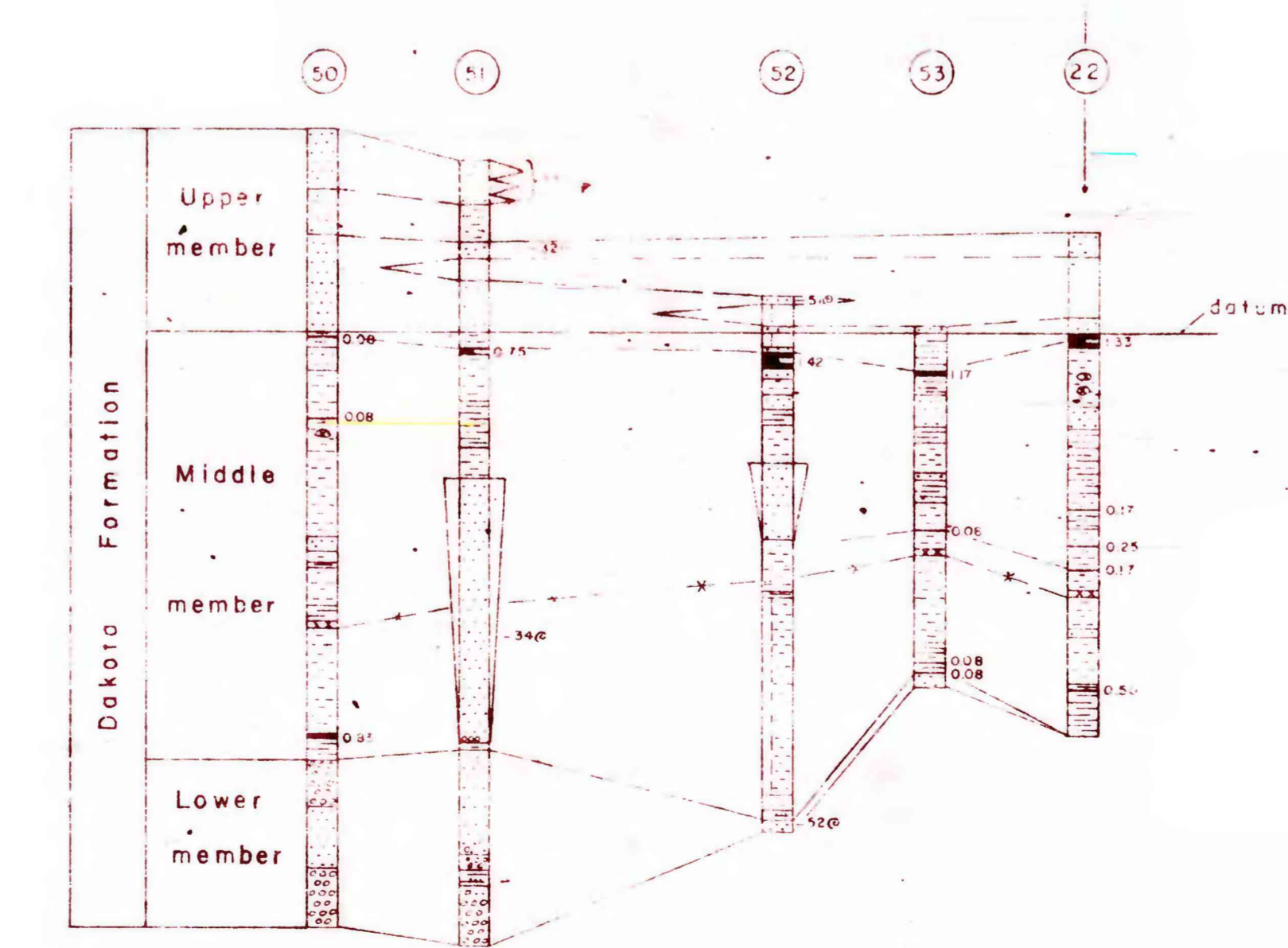


EXPLANATION
Intermediate or interbedded lithologies shown by combination of symbols

	Conglomerate		High ash coal or very carbonaceous mudstone		Fossil locality listed in appendix
	Sandstone		Bentonite		Correlation symbols
	Fluvial channel sandstone		Fossiliferous limestone concretions, contain <i>Scapanoceras gracile</i>		Formation or member boundary
	Mudstone, gray to yellowish-green		Septarian limestone concretions		Other correlation within formation
	Carbonaceous mudstone		Siderite concretions		
	Shale		Partly covered		
	Coal bed with thin parting, thickness in feet		Covered		

Scale: 0, 10, 20, 30, 40 feet



PLEASE REPLACE IN POCKET
IN BACK OF BOUND VOLUME

U. S. Geological Survey
OPEN FILE REPORT
This map is preliminary
and has not been edited or reviewed for
conformity with Geological Survey
standards or nomenclature.