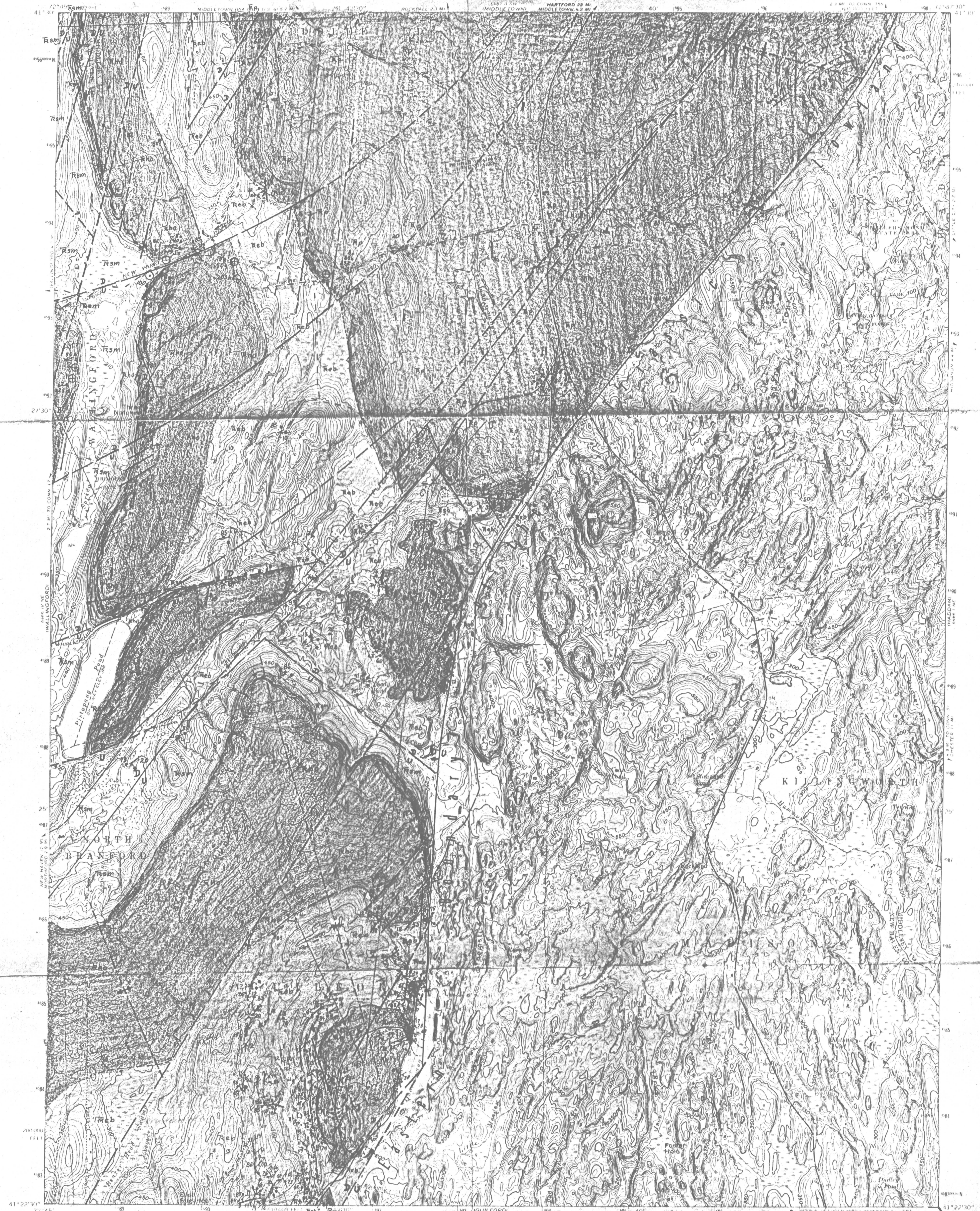


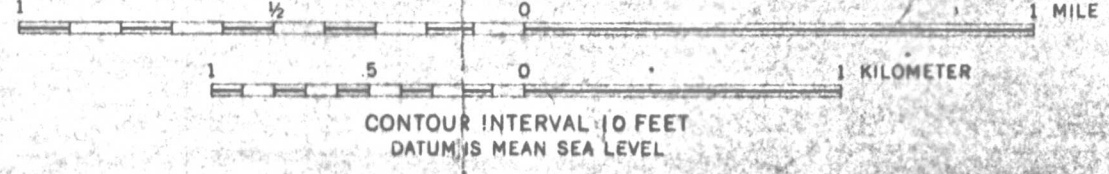
DEPARTMENT OF THE INTERIOR
UNITED STATES GEOLOGICAL SURVEY

PREPARED IN COOPERATION WITH THE
STATE OF CONNECTICUT
GEOLOGICAL AND NATURAL HISTORY SURVEY

OPEN FILE
1968




Base by U.S. Geological Survey, 1964
 SCALE 1:24 000
 Geology mapped in 1959, 1960, 1963, 1964, and 1965



**PRELIMINARY
BEDROCK GEOLOGIC MAP
OF PART OF
DURHAM QUADRANGLE, CONNECTICUT**

By
Howard E. Simpson

U. S. Geological Survey
OPEN FILE REPORT
This map or illustration is preliminary
and has not been edited or reviewed for
conformity with Geological Survey
standards or nomenclature.



*This map is preliminary and has not been
edited or reviewed for conformity with
U.S. Geological Survey standards*