



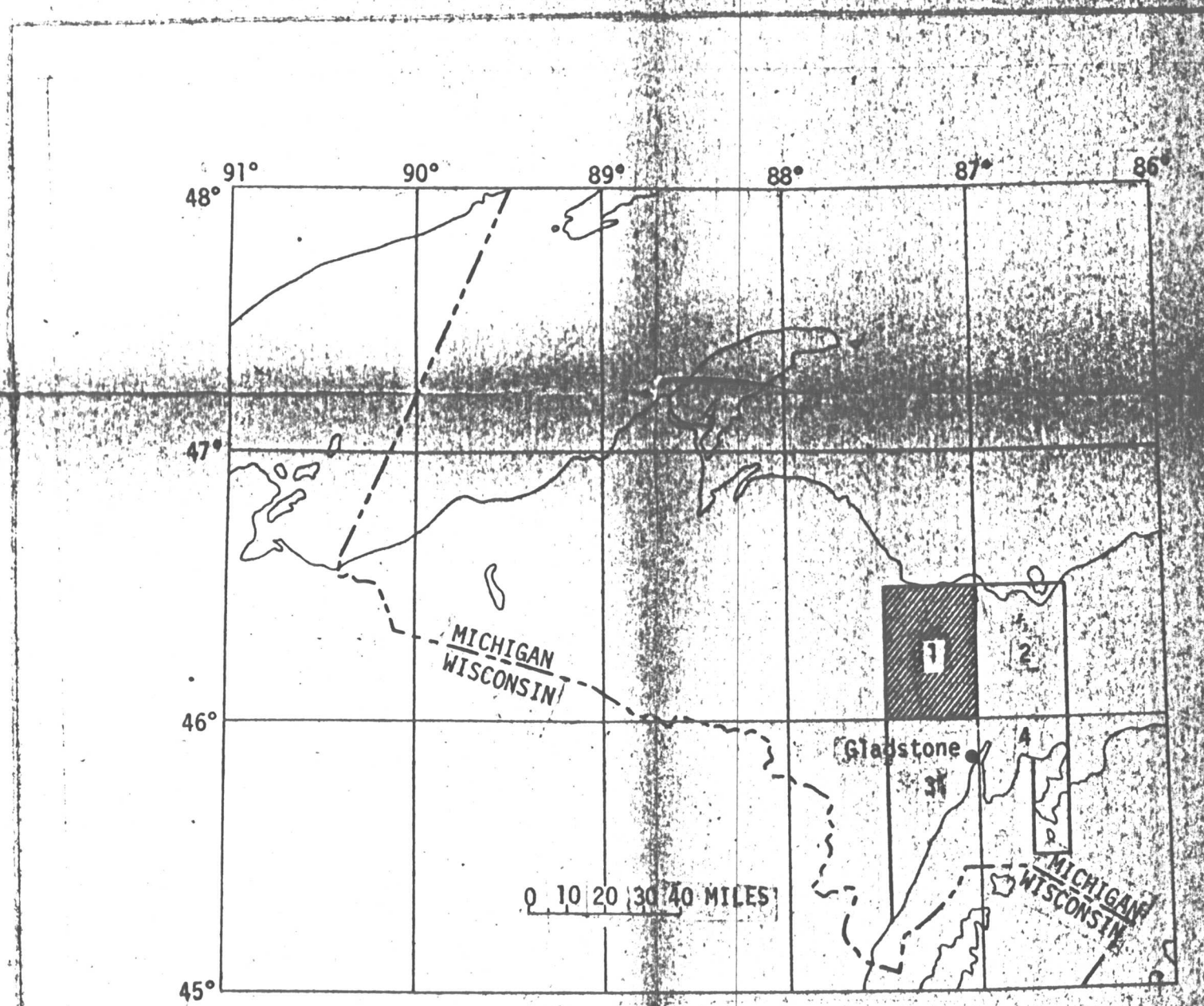
87°30' 87°25' 20' 15' 10' 5' 87°00' 46°25' 46°20' 46°15' 46°10' 46°05' 46°00' 87°00' 46°25' 46°20' 46°15' 46°10' 46°05' 46°00'



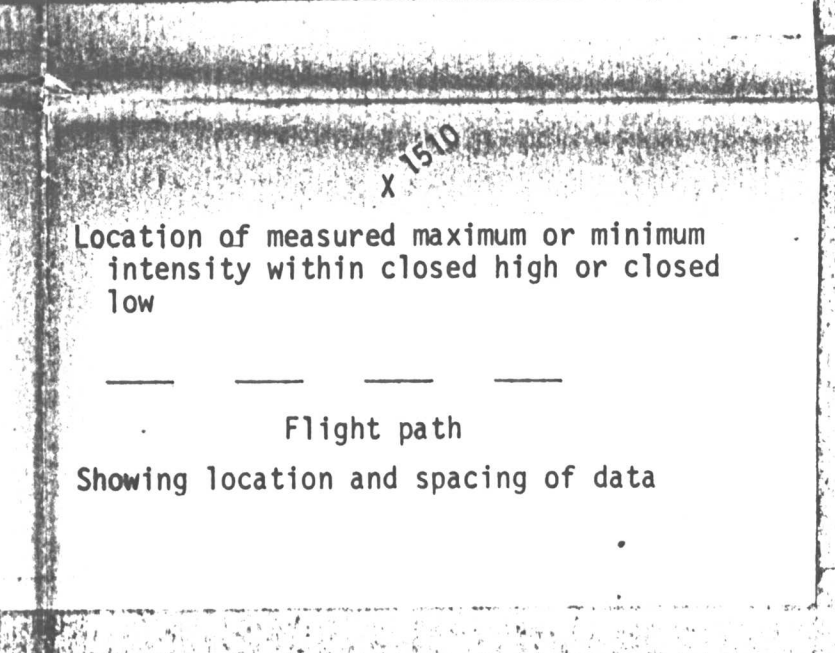
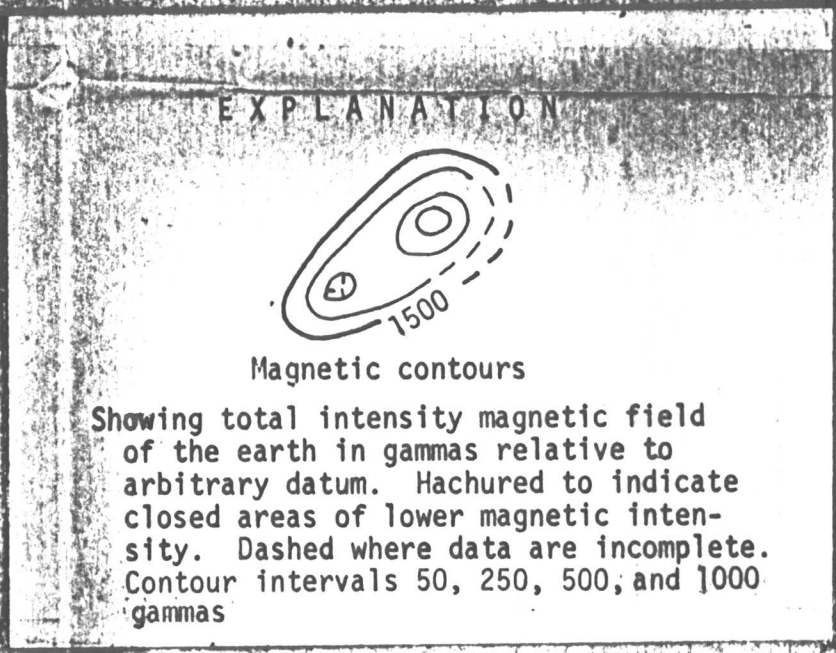
Grid from U.S. Geological Survey  
Topographic quadrangles: Gladstone, Delta, Alger, Menominee, and Marquette Counties, Michigan



Aeromagnetic survey flown and compiled by  
U.S. Geological Survey, flown at 500 feet  
above ground, 1957



INDEX MAP OF THE MICHIGAN UPPER  
PENINSULA SHOWING LOCATION OF THIS MAP



AEROMAGNETIC MAP OF GLADSTONE AND VICINITY, DELTA, ALGER  
MENOMINEE, AND MARQUETTE COUNTIES, MICHIGAN