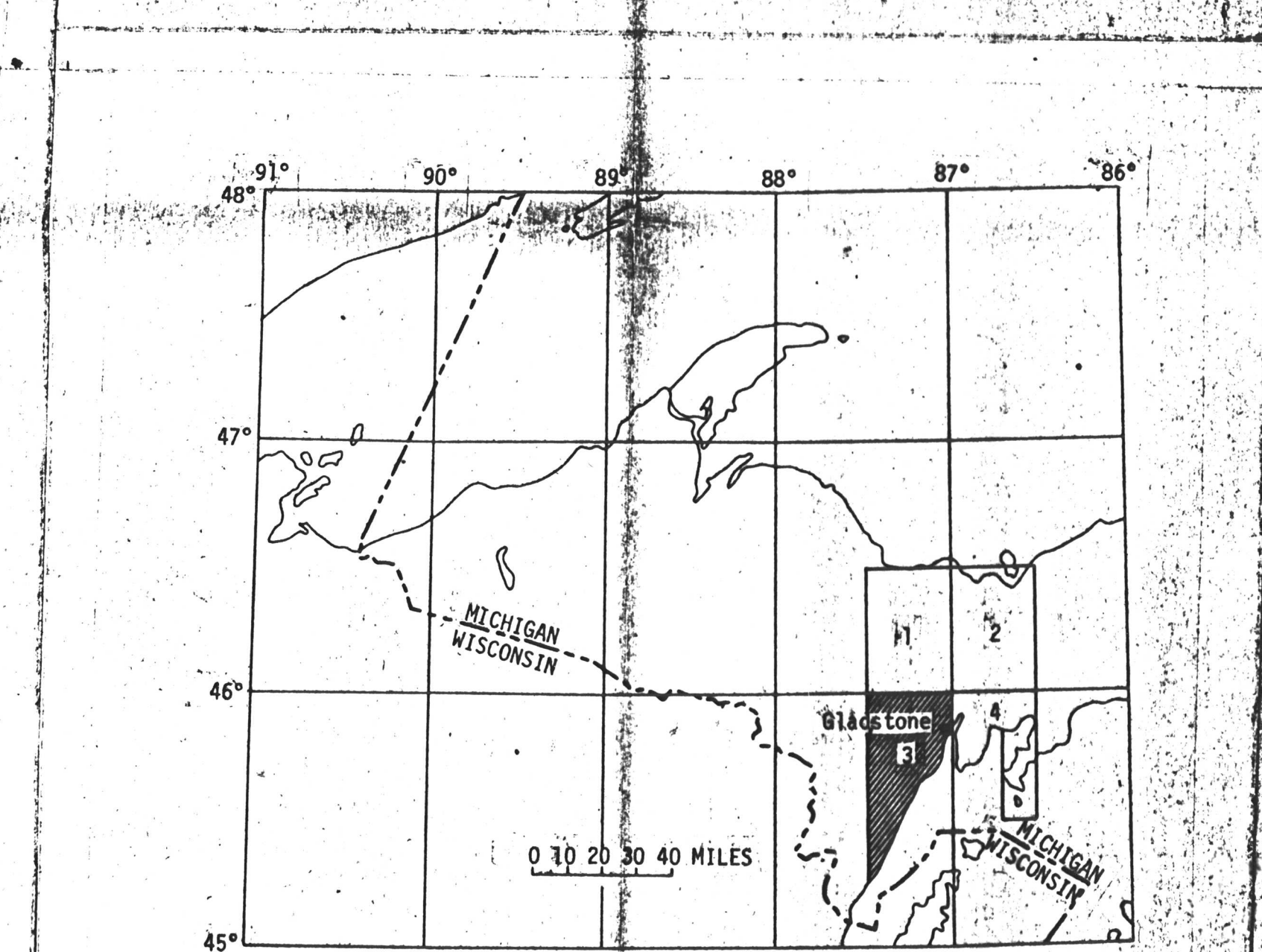
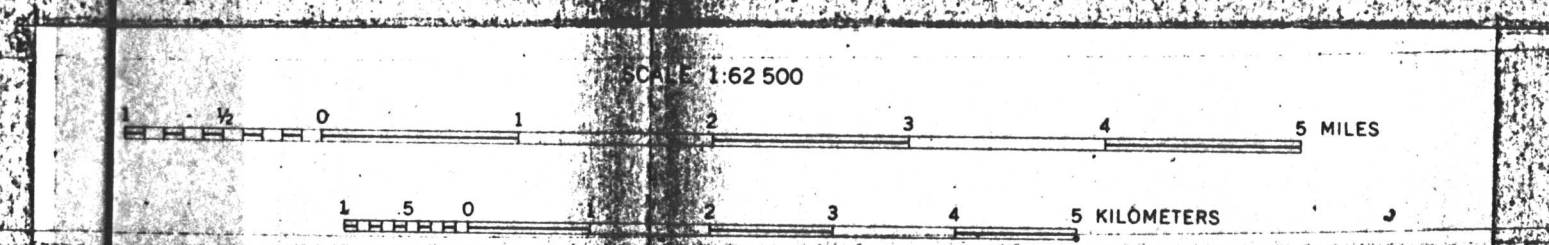
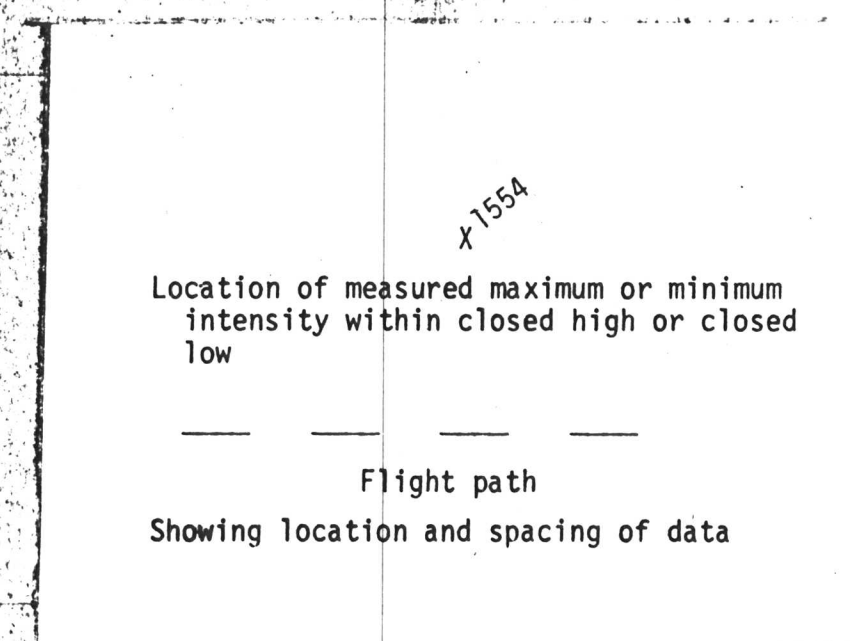
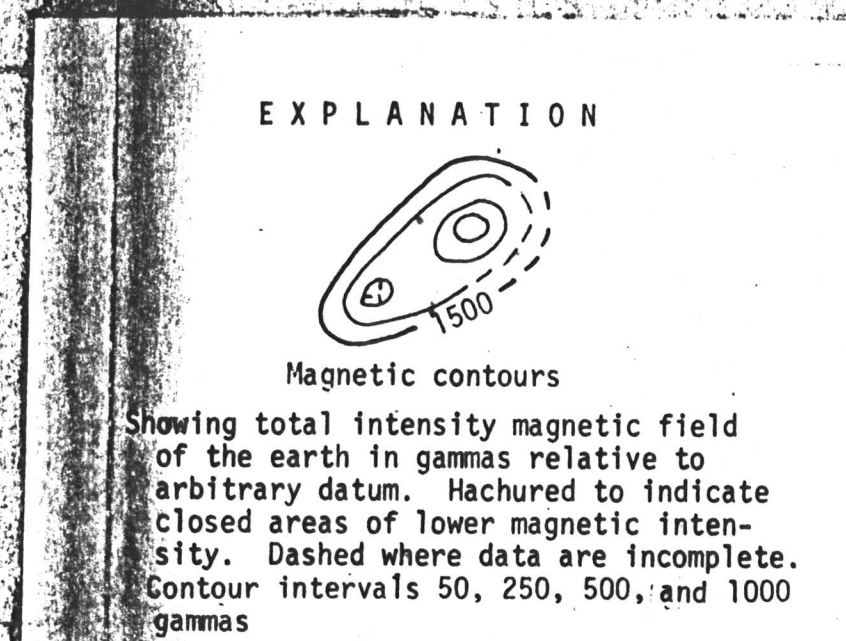


Aeromagnetic survey flown and compiled by  
U.S. Geological Survey. Flown at 500 feet  
above ground, 1967



INDEX MAP OF THE MICHIGAN UPPER  
PENINSULA SHOWING LOCATION OF THIS



AEROMAGNETIC MAP OF GLADSTONE AND VICINITY, DELTA, ALGER  
MENOMINEE, AND MARQUETTE COUNTIES, MICHIGAN

Sheet 3 of 4.

This map is preliminary  
and has not been edited or  
reviewed for conformity  
to Geological Survey standards.

U. S. GEOLOGICAL SURVEY  
Released to open files  
AUG 21 1969