
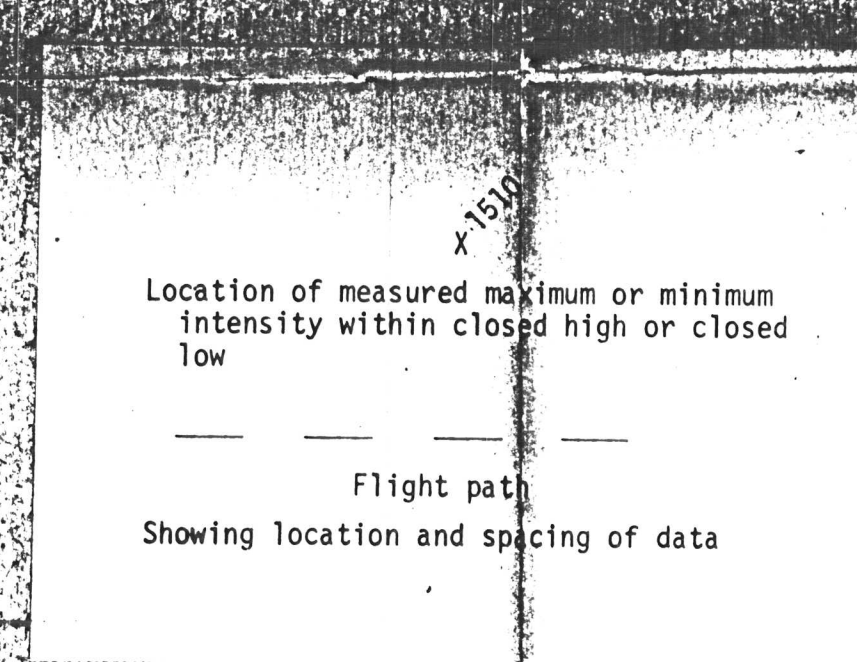
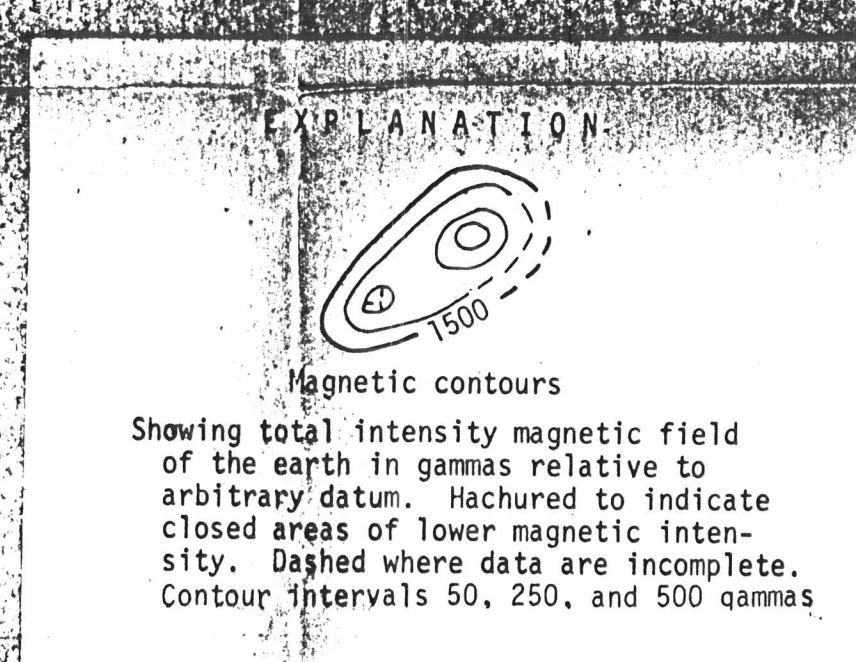
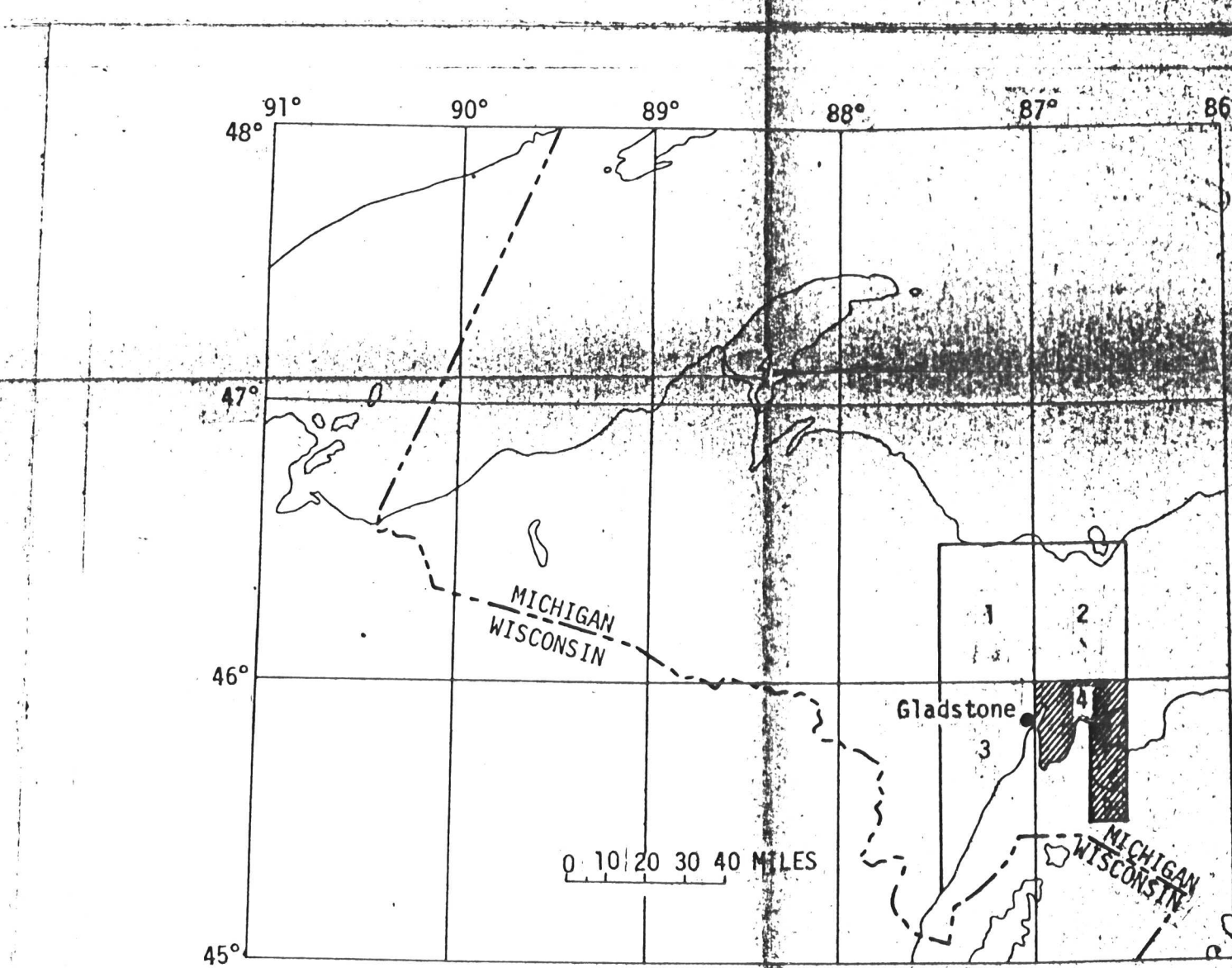


Grid from U. S. Geological Survey  
topographic quadrangles *Rapid River*,  
*Garden*, *Peninsula Point*, and  
*Fairport*, 1958



Aeromagnetic survey flown and compiled by  
U.S. Geological Survey. Flown at 500 feet  
above ground, 1967



# AEROMAGNETIC MAP OF GLADSTONE AND VICINITY, DELTA, ALGER MENOMINEE, AND MARQUETTE COUNTIES, MICHIGAN