
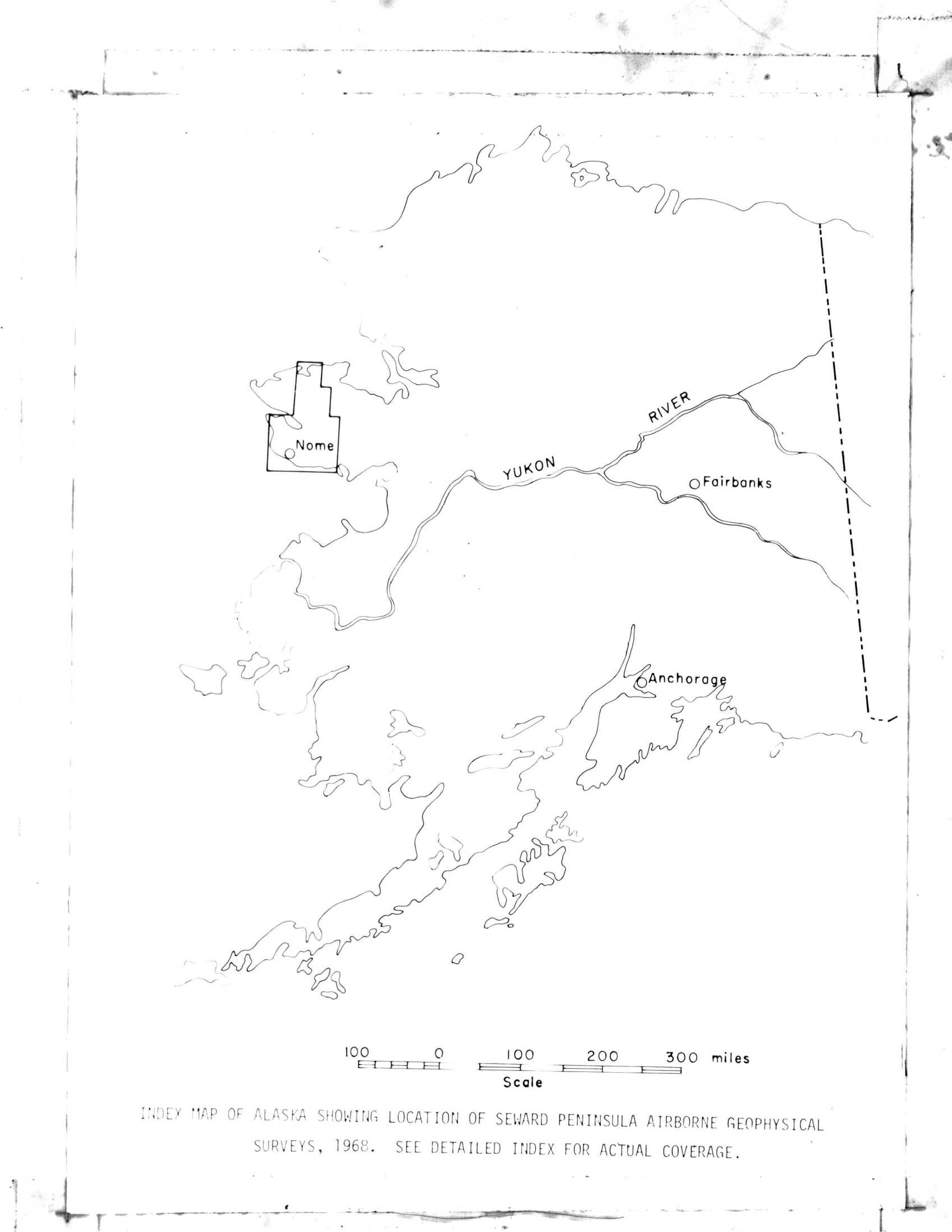
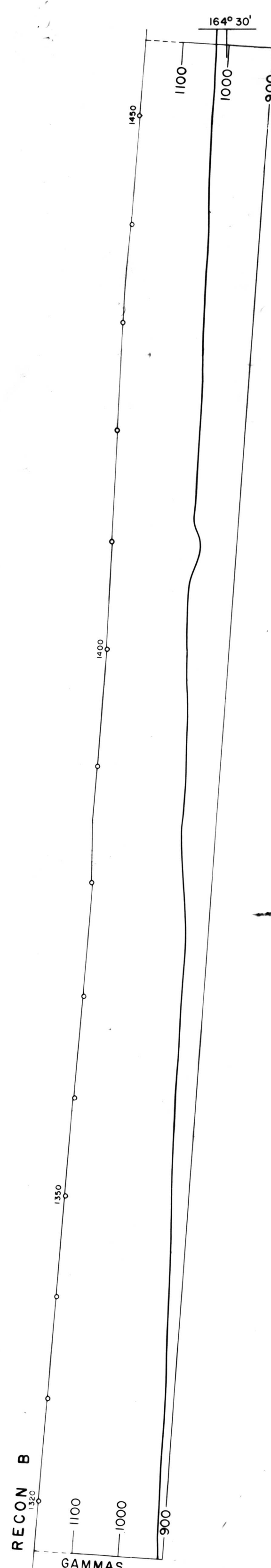


164° 00'  
66° 15'



66° 00'

65° 45'  
164° 00'

Flown and compiled by Lockwood, Kessler, and Bartlett, Inc., 1968.

# SEWARD PENINSULA AREA, ALASKA

AEROMAGNETIC MAP AND PROFILES OF PART OF THE SEWARD PENINSULA ALASKA

SHEET NUMBER 6 OF 11

LKB 1968

300