SCHLUMBERGER

PROXIMITY LOG-MICROLOG
(WITH CALIPER)

COUNTY DONA ANA
FIELD or LOCATION UNDESIGNATED
WELL T-16
COMPANY JERRY BURGETT

COMPANY JERRY BURGETT

WELL T-16

FIELD UNDESIGNATED

COUNTY DONA ANA STATE NEW MEXICO

LOCATION SW 1/4, NW 1/4, SE 1/4

Sec. 10 Twp. 23-S Rge. 5-E

Other Services:
DIL

Permanent Datum: G.L., Elev. 3980
Log Measured From K.B., 10 Ft. Above Perm. Datum
Drilling Measured From K.B.

Elev.: K.B. 3990
D.F.
G.L. 3980

Date	1-28-69			
Run No.	ONE			
Depth—Driller	2000			
Depth—Logger	2017			
Btm. Log Interval	2015			
Top Log Interval	0			
Casing—Driller	@	@	@	@
Casing—Logger				
Bit Size	6 3/4			
Type Fluid in Hole	FRESH MUD			
Dens. | Visc.				
pH | Fluid Loss	ml	ml	ml	ml
Source of Sample				
R_m @ Meas. Temp.	5.8 @ 72 °F	@ °F	@ °F	@ °F
R_{mf} @ Meas. Temp.	3.8 @ 72 °F	@ °F	@ °F	@ °F
R_{mc} @ Meas. Temp.	8.3 @ 72 °F	@ °F	@ °F	@ °F
Source: R_{mf} | R_{mc}	M | M			
R_m @ BHT	4.87 @ 85 °F	@ °F	@ °F	@ °F
Time Since Circ.	5 HOURS			
Max. Rec. Temp.	85 °F	°F	°F	°F
Equip. | Location	3722 | HOBBS			
Recorded By	LEFLER			
Witnessed By	BURGETT			

The well name, location and borehole reference data were furnished by the customer.

FOLD HERE

1-31-69 [illegible]

REMARKS

Changes in Mud Type or Additional Samples

Date	Sample No.	Depth—Driller	Type Fluid in Hole	Dens. | Visc.	ph | Fluid Loss	Source of Sample	R_m @ Meas. Temp.	R_{mf} @ Meas. Temp.	R_{mc} @ Meas. Temp.	Source: R_{mf} | R_{mc}	R_m @ BHT	R_{mf} @ BHT	R_{mc} @ BHT
					ml		@ °F	@ °F	@ °F		@ °F	@ °F	@ °F
							@ °F	@ °F	@ °F		@ °F	@ °F	@ °F

Scale Changes

Type Log	Depth	Scale Up Hole	Scale Down Hole

Equipment Data

Run No.	Tool Type	Pad Type	Tool Pos.	Other

Equip. Used: CART. No.:
PANEL No.:
SONDE No.:

RESISTIVITY
ohms — m²/m

DEPTHS

RESISTIVITY
ohms — m²/m

Figure 5a.--Proximity log-microlog of test well T-16.

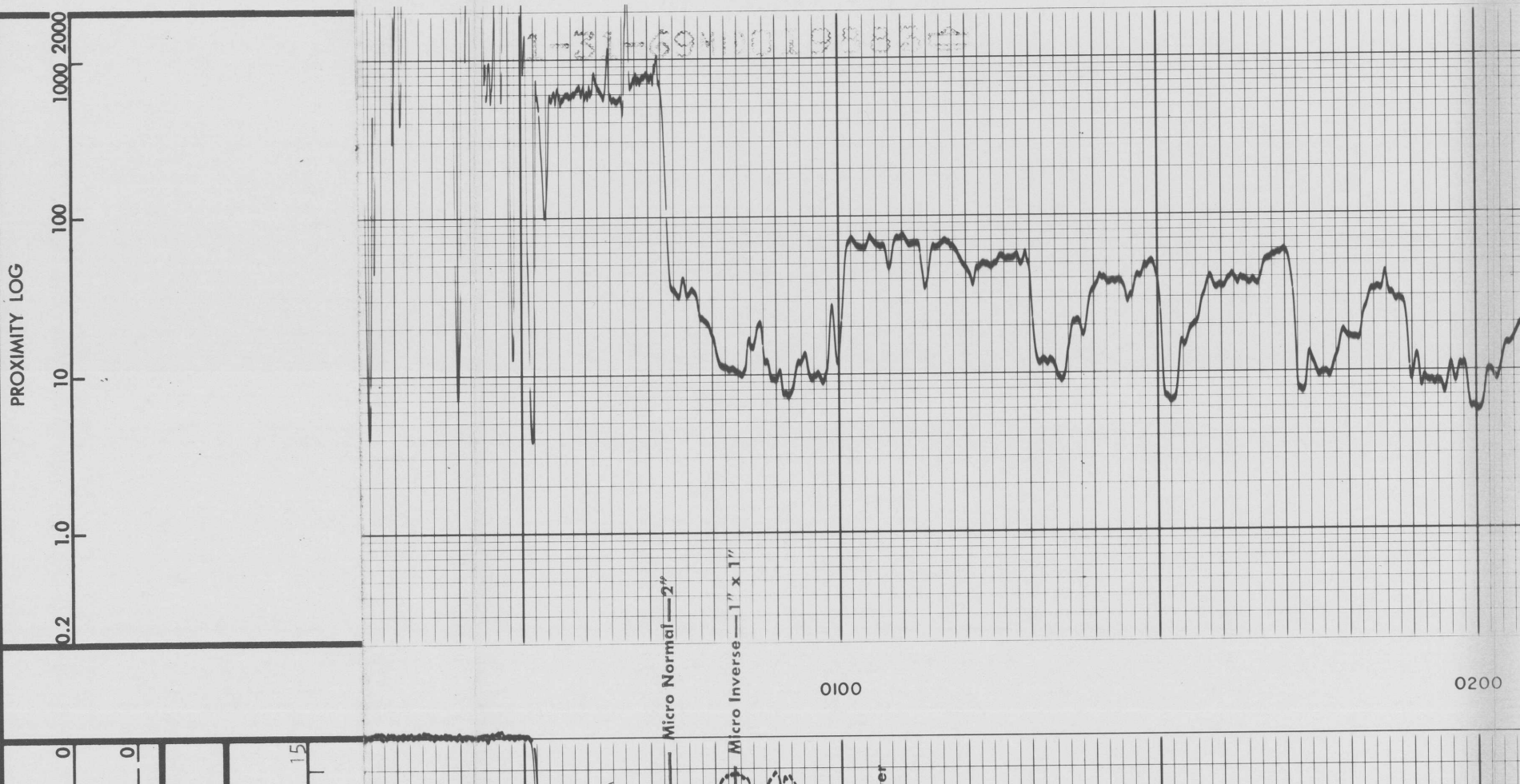

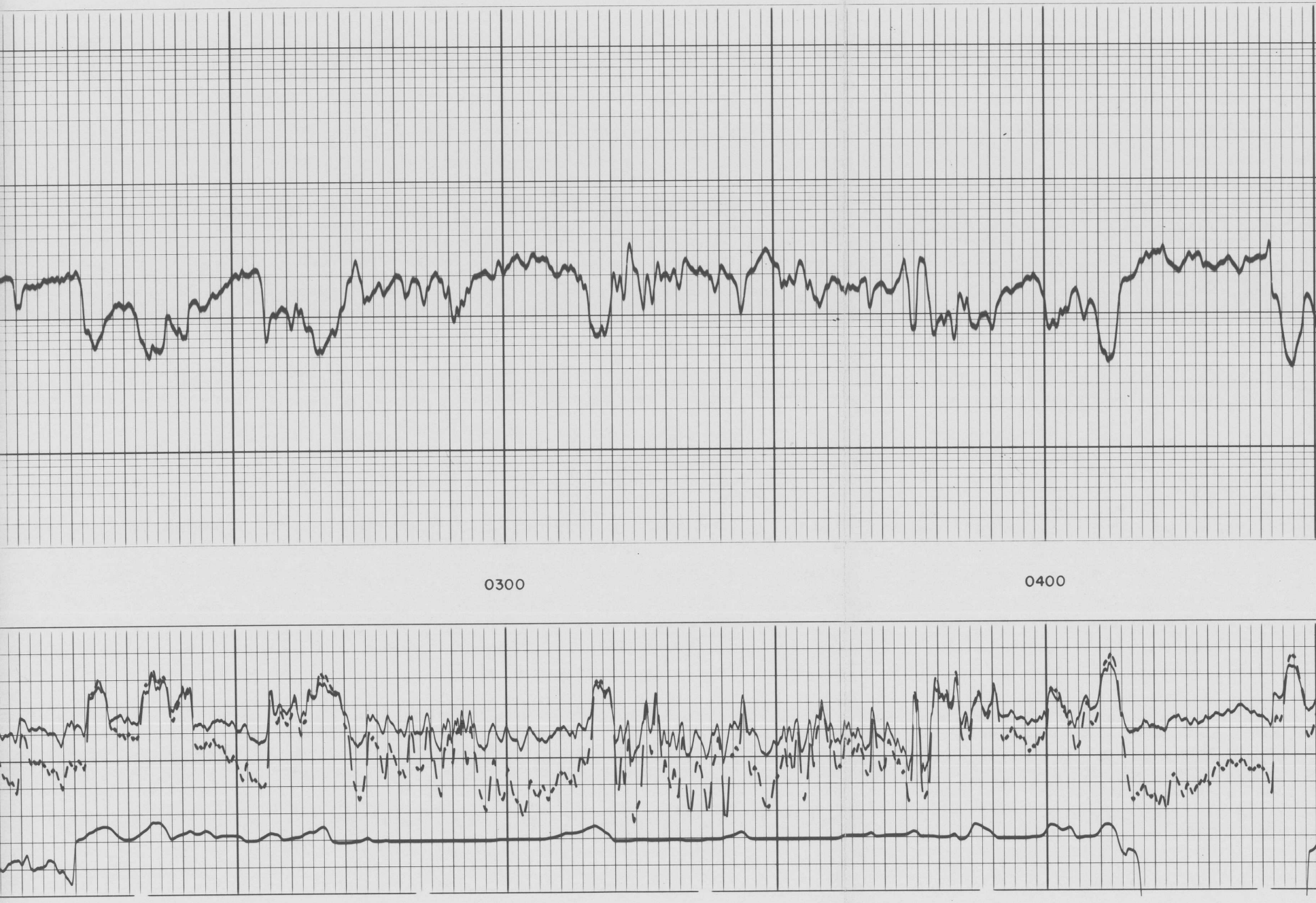

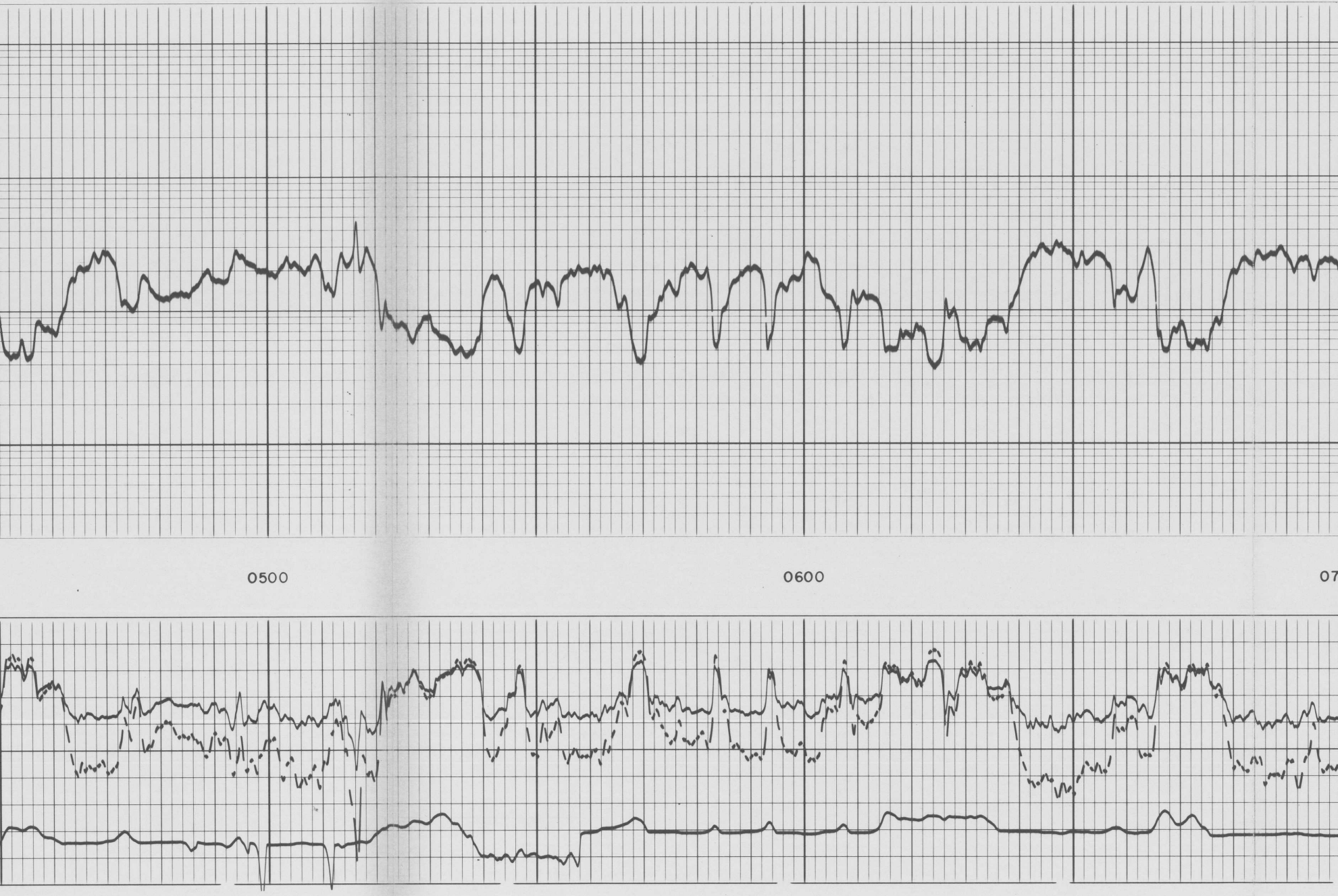

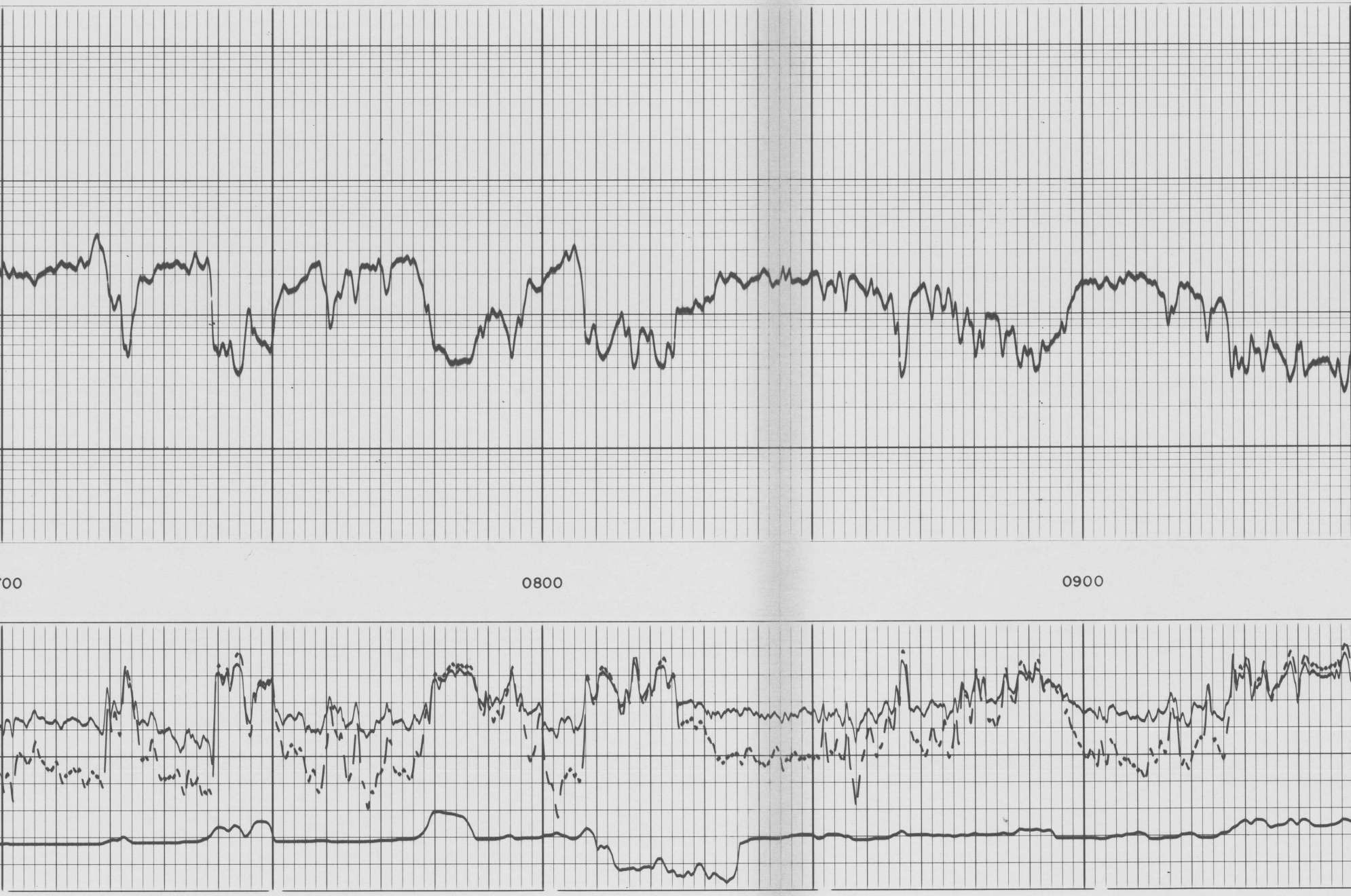

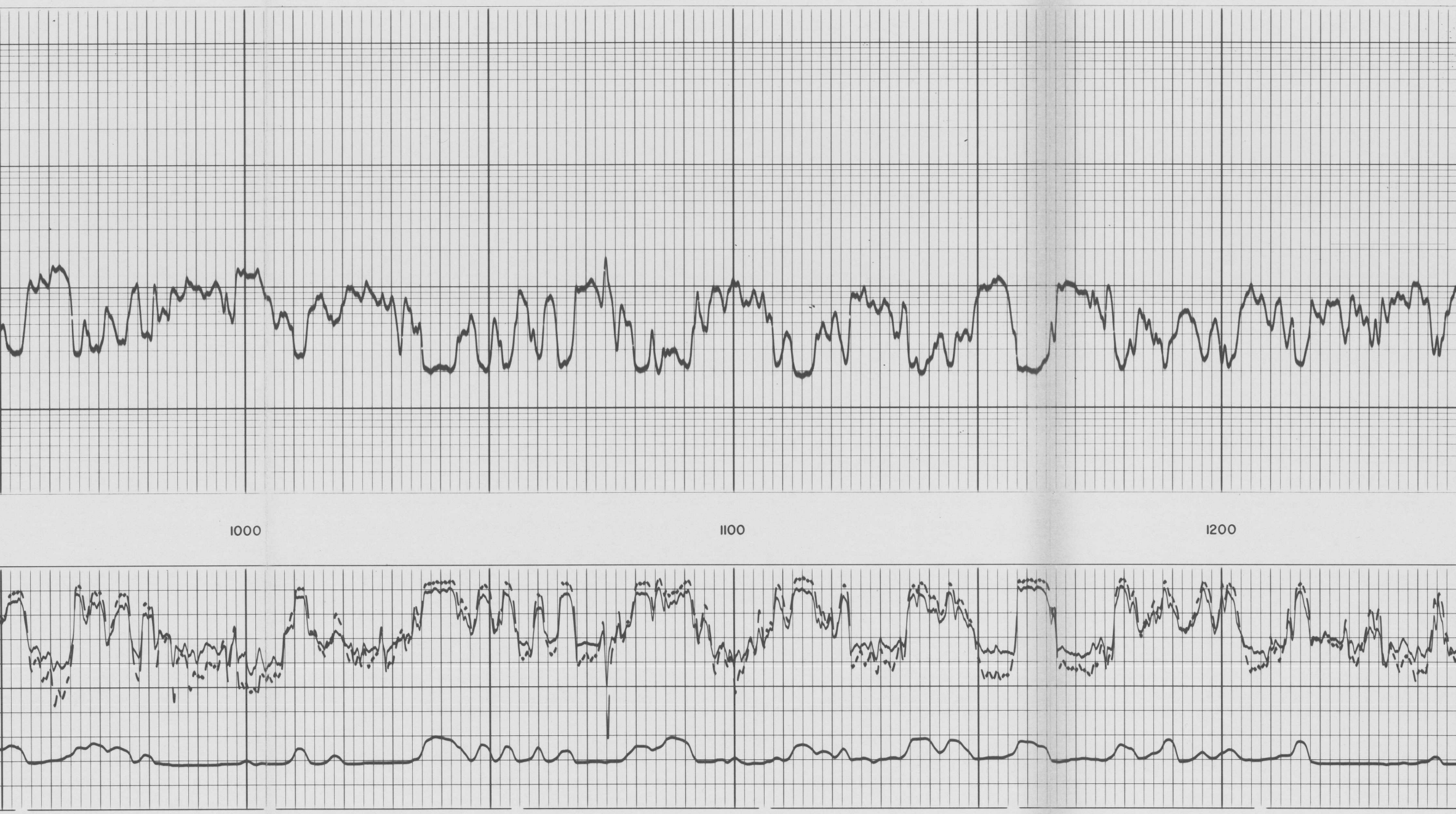

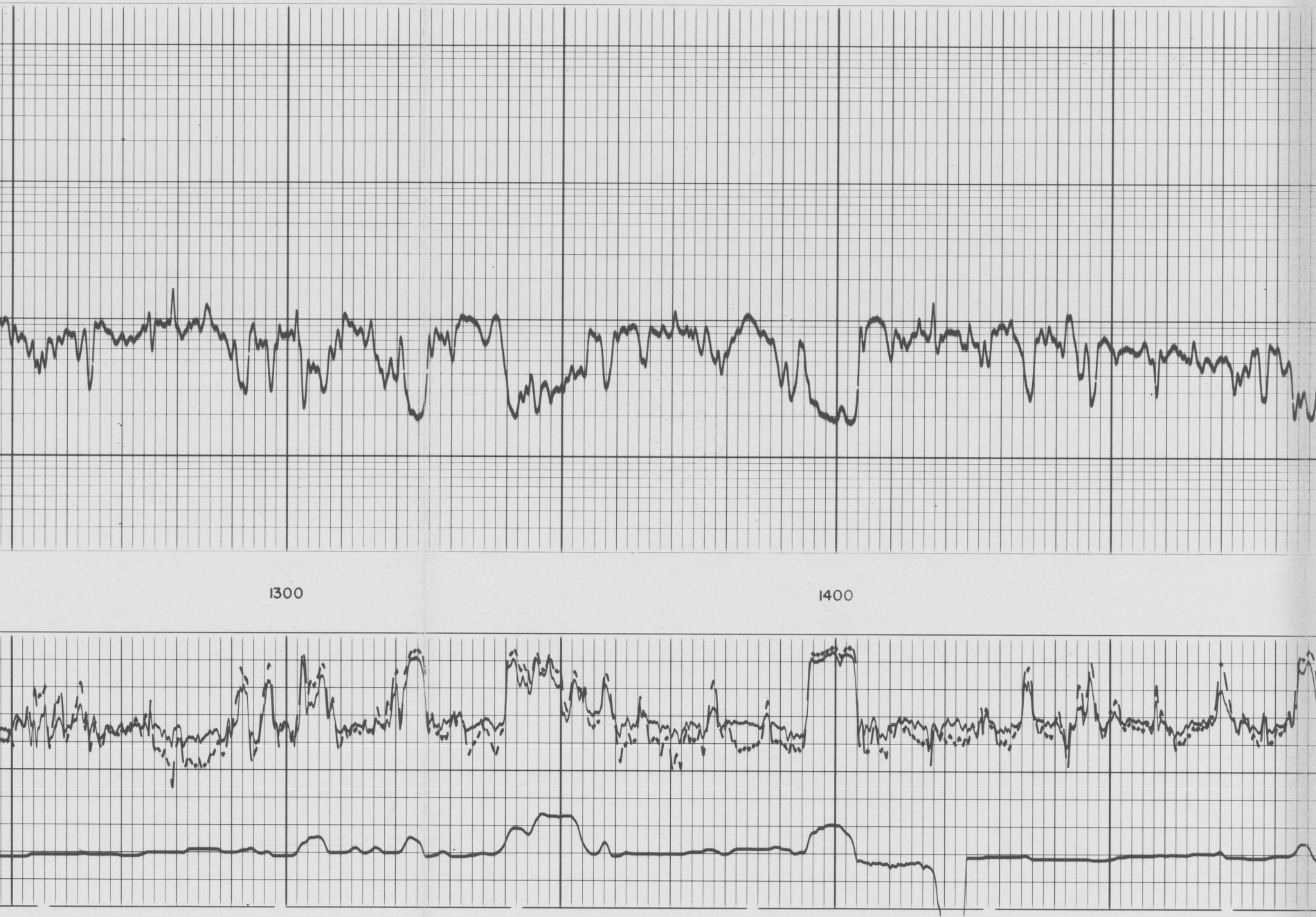

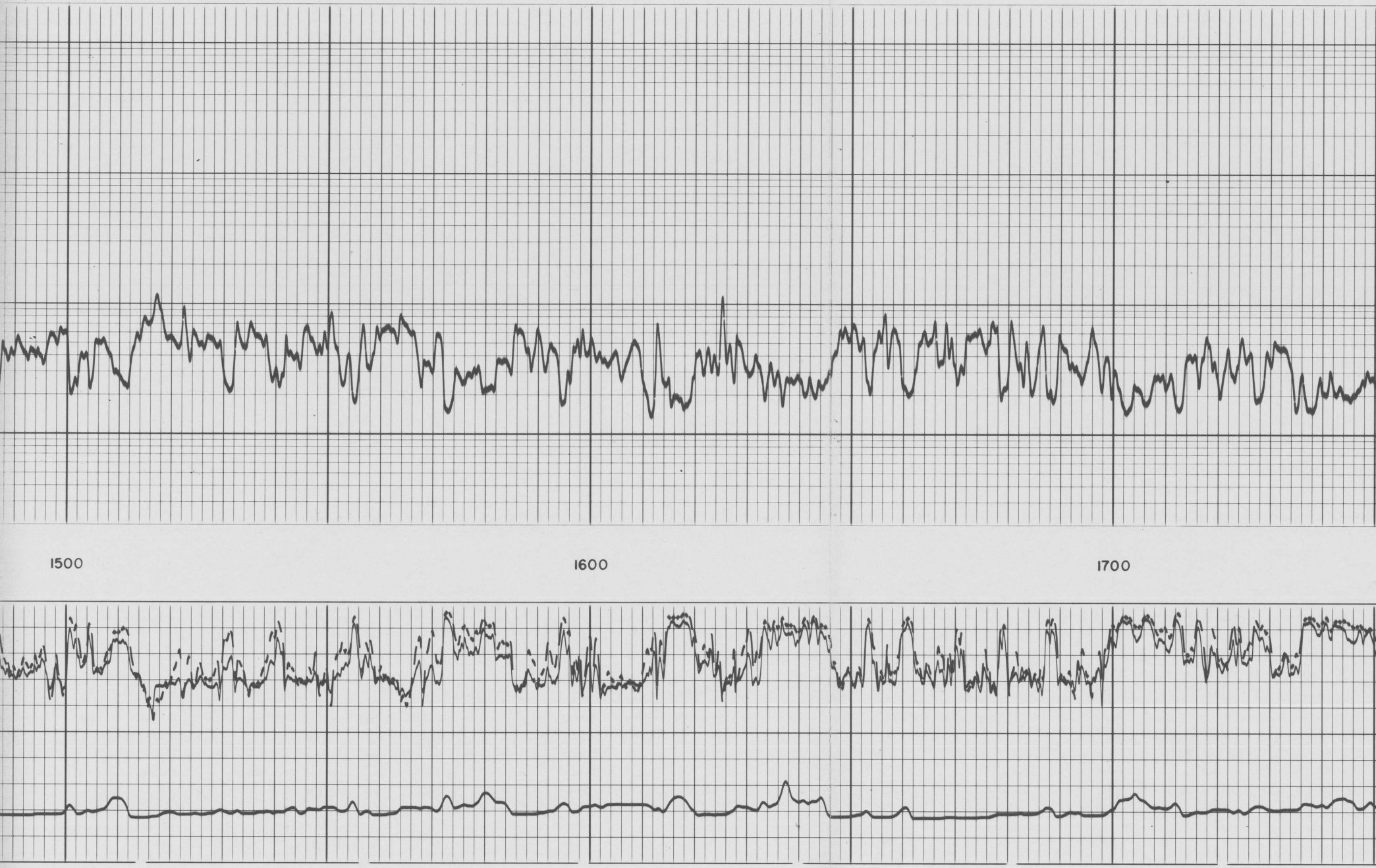

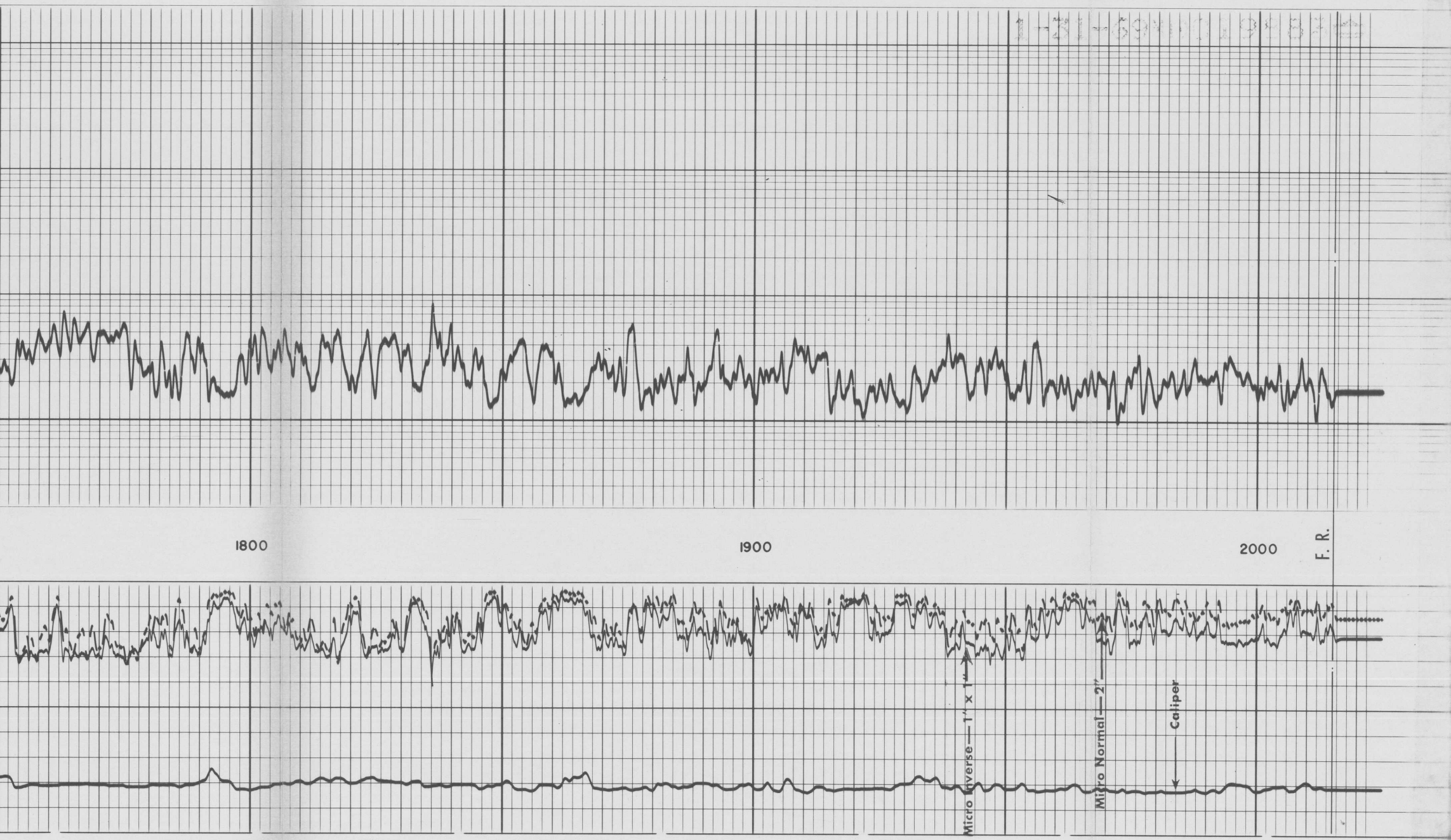

1-31-69MDD19883

MICROCALIPER Hole Diameter in Inches		PROXIMITY LOG
5 — 15		
Micro Inverse 1" x 1" 20 — 0		
Micro Normal 2" 20 - - - - 0		0.2 1.0 10 100 1000 2000
RESISTIVITY ohms — m²/m	**DEPTHS**	**RESISTIVITY** ohms — m²/m

COMPANY JERRY BURGETT
WELL T-16
FIELD UNDESIGNATED
COUNTY DONA ANA STATE NEW MEXICO

SCHL. FR 2015
SCHL. TD 2017
DRLR TD 2000
Elev:
KB 3990
DF
GL 3980

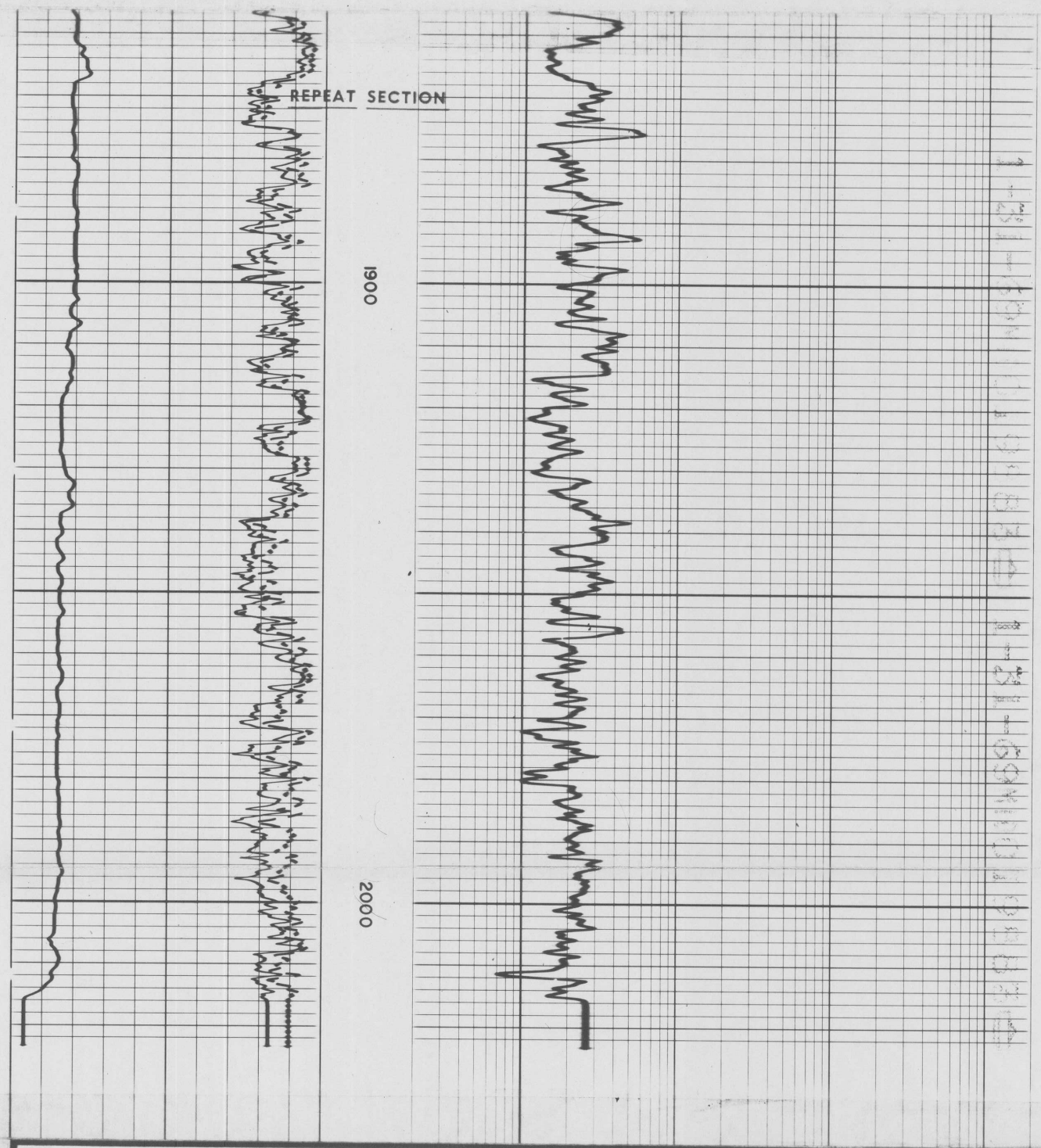

COMPANY JERRY BURGETT
WELL T-16
FIELD UNDESIGNATED
COUNTY DONA ANA STATE NEW MEXICO

SWSC FR 2015
SWSC TD 2017
DRLR TD 2000
Elev:
KB 3990
DF
GL 3980