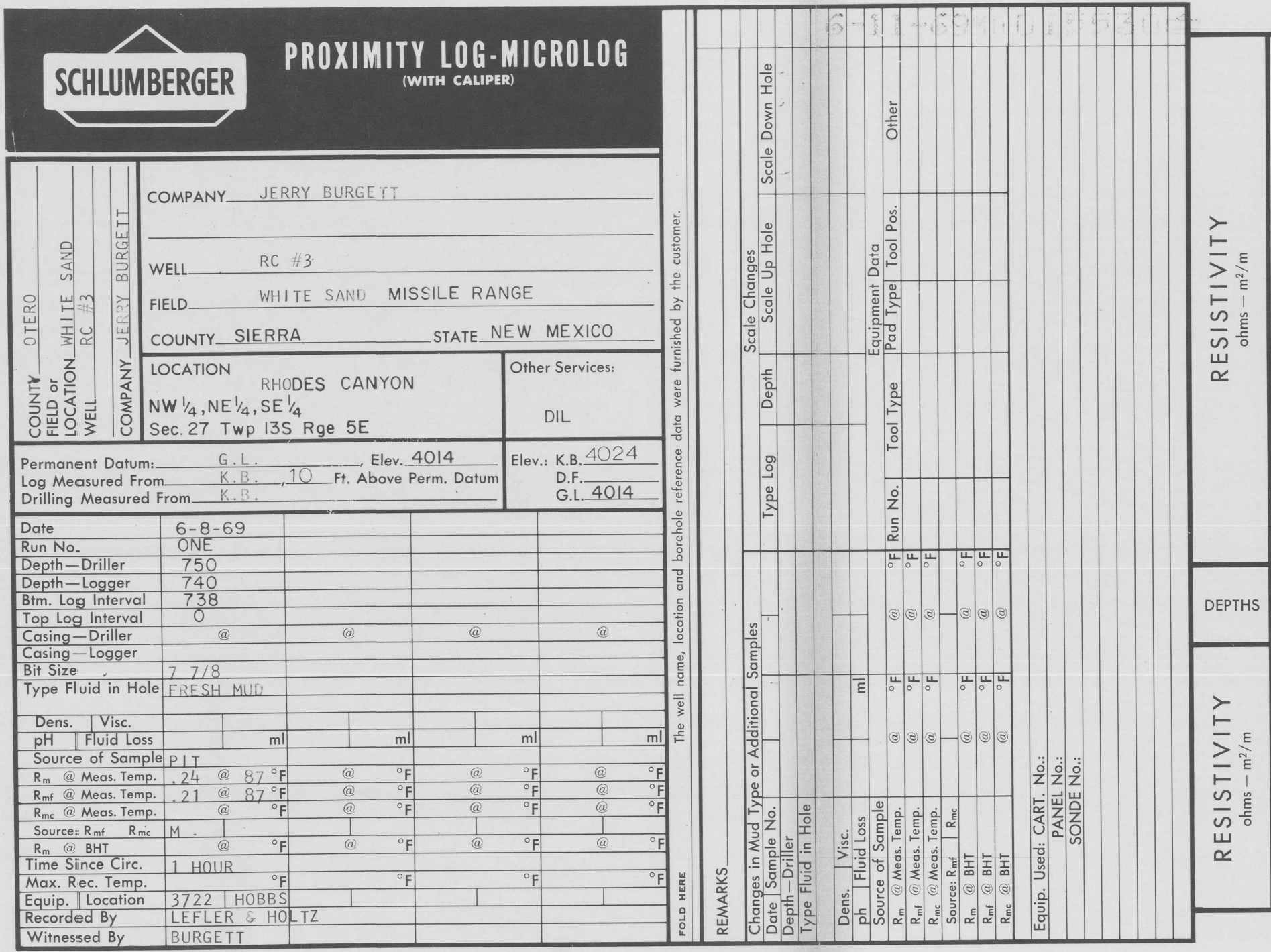

6-11-69

SCHLUMBERGER

PROXIMITY LOG-MICROLOG
(WITH CALIPER)

COUNTY OTERO
FIELD or LOCATION WHITE SAND
WELL RC #3
COMPANY JERRY BURGETT

COMPANY JERRY BURGETT

WELL RC #3

FIELD WHITE SAND MISSILE RANGE

COUNTY SIERRA STATE NEW MEXICO

LOCATION RHODES CANYON
NW¼, NE¼, SE¼
Sec. 27 Twp 13S Rge 5E

Other Services:
DIL

Permanent Datum: G.L., Elev. 4014
Log Measured From K.B., 10 Ft. Above Perm. Datum
Drilling Measured From K.B.

Elev.: K.B. 4024
D.F.
G.L. 4014

Date	6-8-69			
Run No.	ONE			
Depth—Driller	750			
Depth—Logger	740			
Btm. Log Interval	738			
Top Log Interval	0			
Casing—Driller	@	@	@	@
Casing—Logger				
Bit Size	7 7/8			
Type Fluid in Hole	FRESH MUD			
Dens. | Visc.				
pH | Fluid Loss	ml	ml	ml	ml
Source of Sample	PIT			
R_m @ Meas. Temp.	.24 @ 87 °F	@ °F	@ °F	@ °F
R_{mf} @ Meas. Temp.	.21 @ 87 °F	@ °F	@ °F	@ °F
R_{mc} @ Meas. Temp.	@ °F	@ °F	@ °F	@ °F
Source: R_{mf} R_{mc}	M			
R_m @ BHT	@ °F	@ °F	@ °F	@ °F
Time Since Circ.	1 HOUR			
Max. Rec. Temp.	°F	°F	°F	°F
Equip. | Location	3722 | HOBBS			
Recorded By	LEFLER & HOLTZ			
Witnessed By	BURGETT			

SWS-1397-D

The well name, location and borehole reference data were furnished by the customer.

FOLD HERE

REMARKS

Changes in Mud Type or Additional Samples
Date | Sample No.
Depth—Driller
Type Fluid in Hole
Dens. | Visc.
ph | Fluid Loss ml
Source of Sample
R_m @ Meas. Temp. @ °F
R_{mf} @ Meas. Temp. @ °F
R_{mc} @ Meas. Temp. @ °F
Source: R_{mf} | R_{mc}
R_m @ BHT @ °F
R_{mf} @ BHT @ °F
R_{mc} @ BHT @ °F

Scale Changes
Type Log | Depth | Scale Up Hole | Scale Down Hole

Equipment Data
Run No. | Tool Type | Pad Type | Tool Pos. | Other

Equip. Used: CART. No.:
PANEL No.:
SONDE No.:

RESISTIVITY
ohms — m²/m

DEPTHS

RESISTIVITY
ohms — m²/m

Figure 14a.--Proximity log-microlog of test well RC-3.

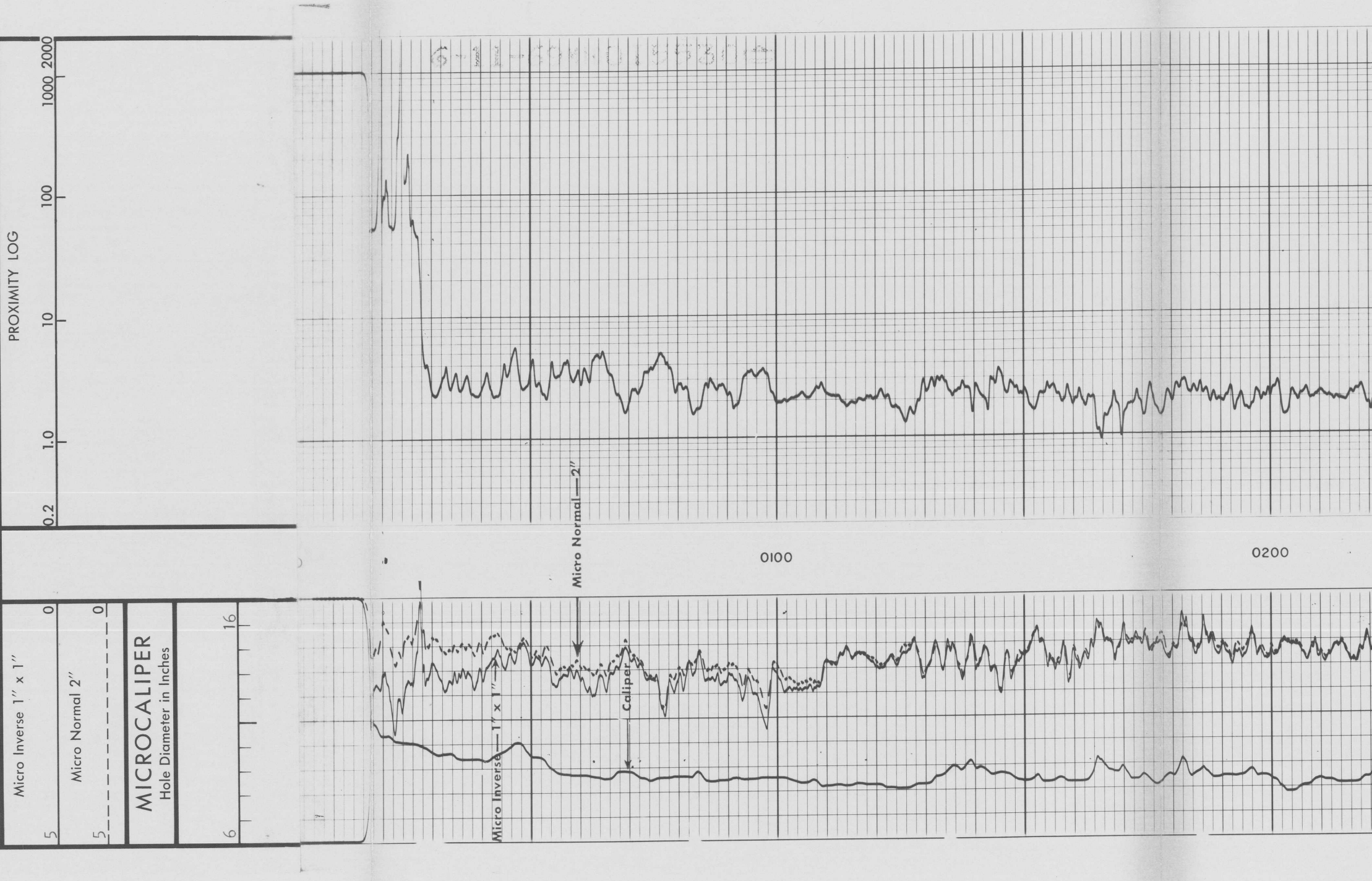

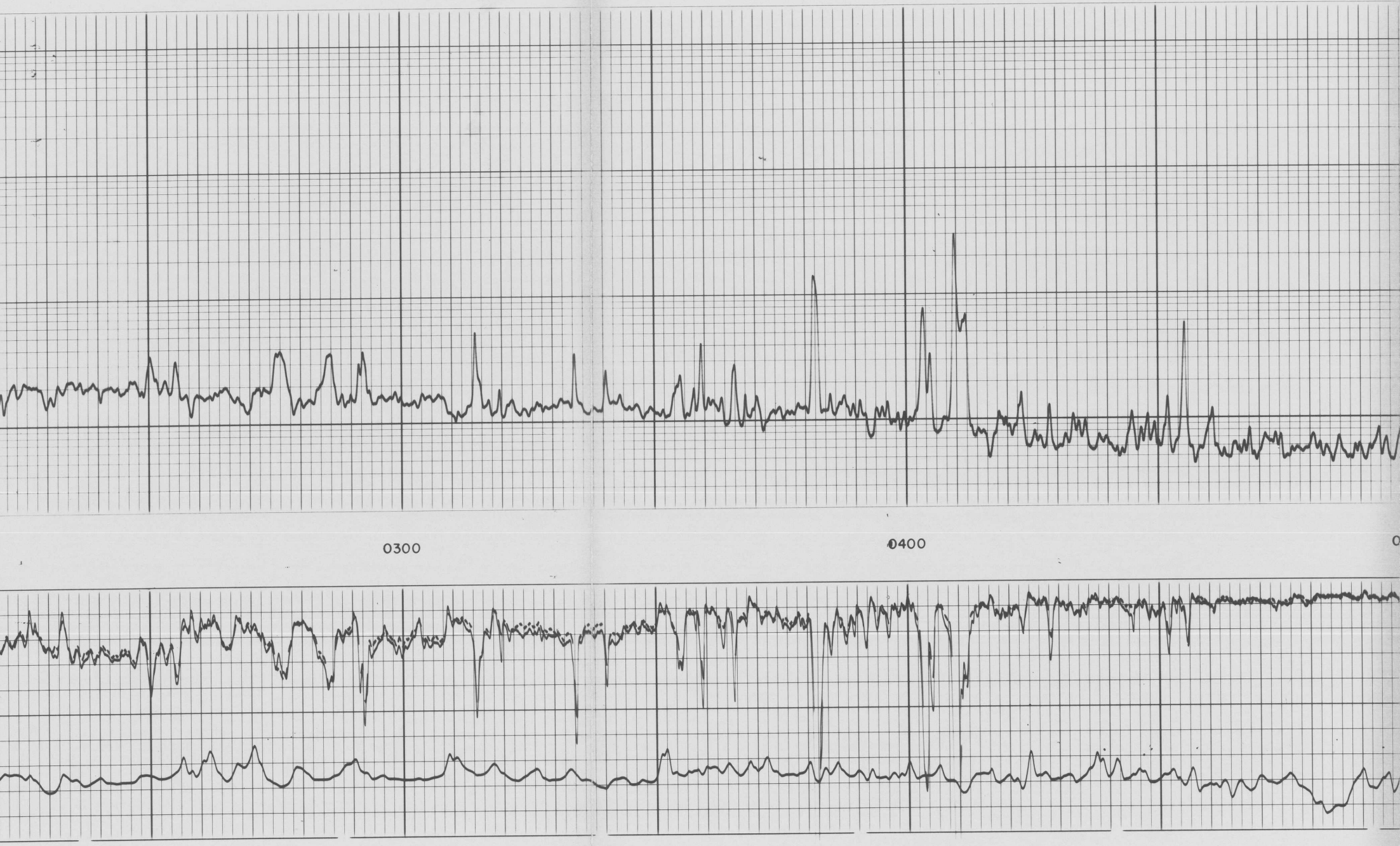

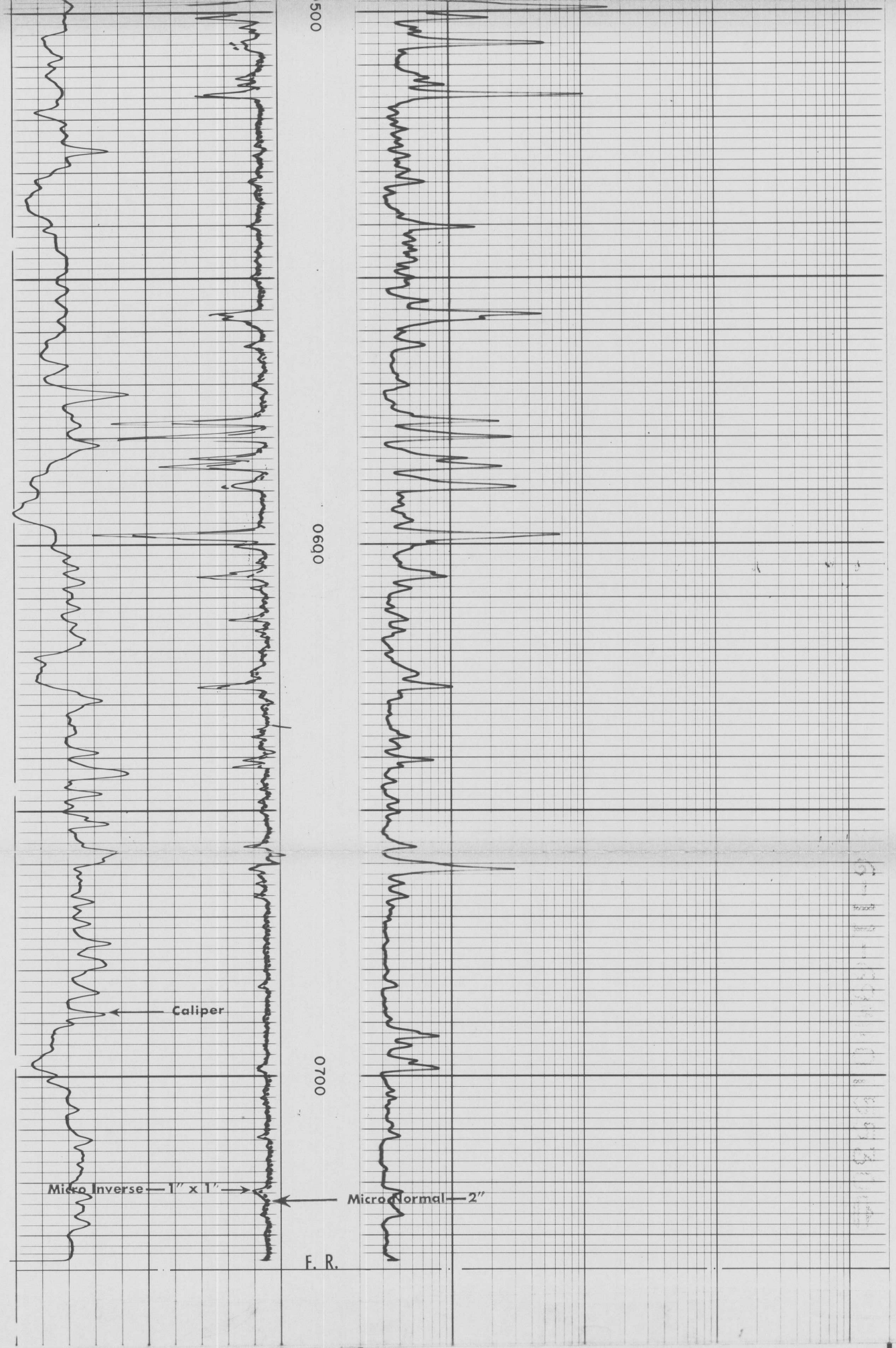

6-11-69MI-015530

6 16

MICROCALIPER
Hole Diameter in Inches

Micro Inverse 1″ x 1″
5 0

Micro Normal 2″
5 0

PROXIMITY LOG
0.2 1.0 10 100 1000 2000

RESISTIVITY
ohms — m^2/m

DEPTHS

RESISTIVITY
ohms — m^2/m

COMPANY JERRY BURGETT
WELL RC #3
FIELD WHITE SAND MISSILE RANGE
COUNTY OTERO STATE NEW MEXICO

SCHL. FR 738
SCHL. TD 740
DRLR TD 750

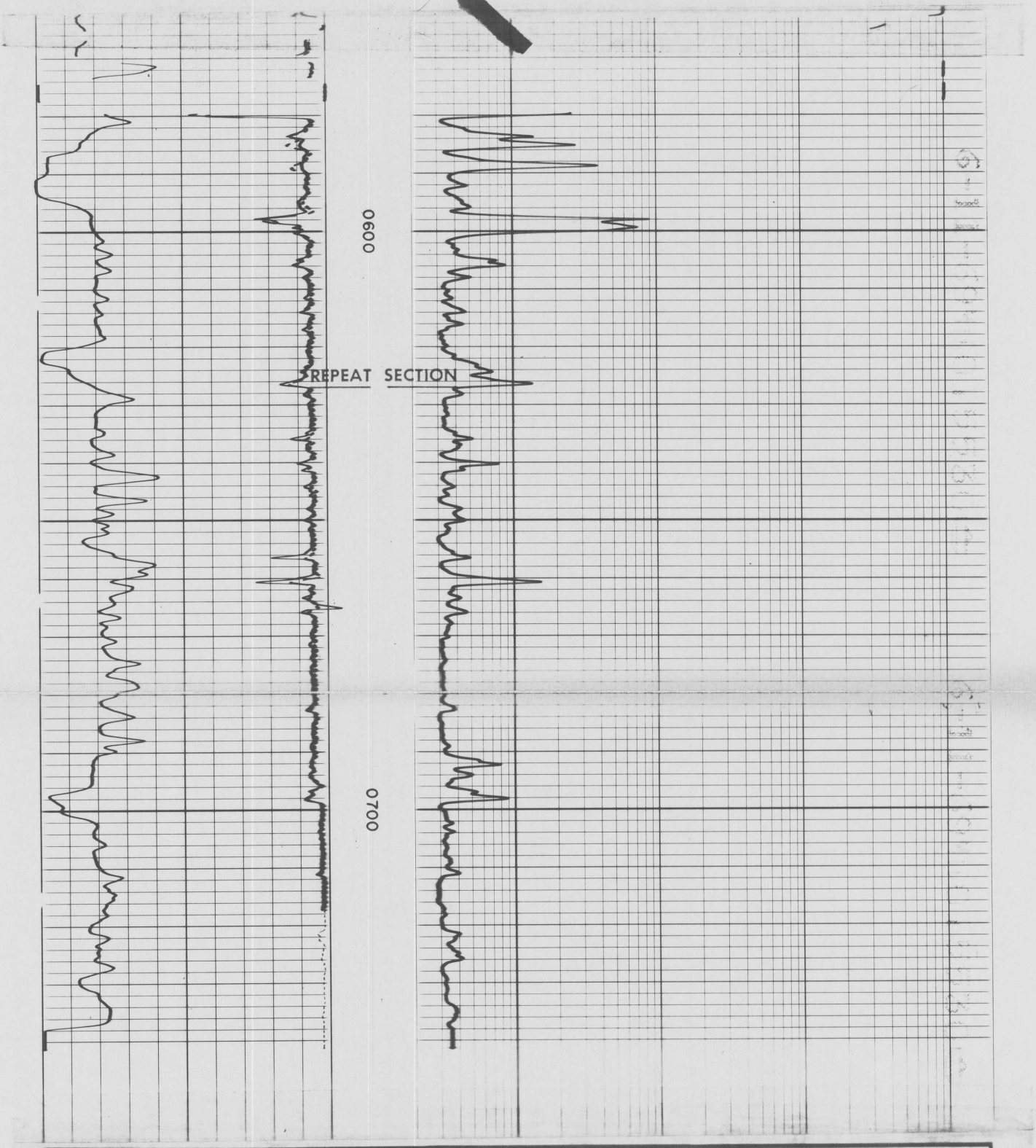

COMPANY JERRY BURGETT
WELL RC #3
FIELD WHITE SAND MISSILE RANGE
COUNTY OTERO STATE NEW MEXICO

SCHL FR 738
SCHL TD 740
DRLR TD 750