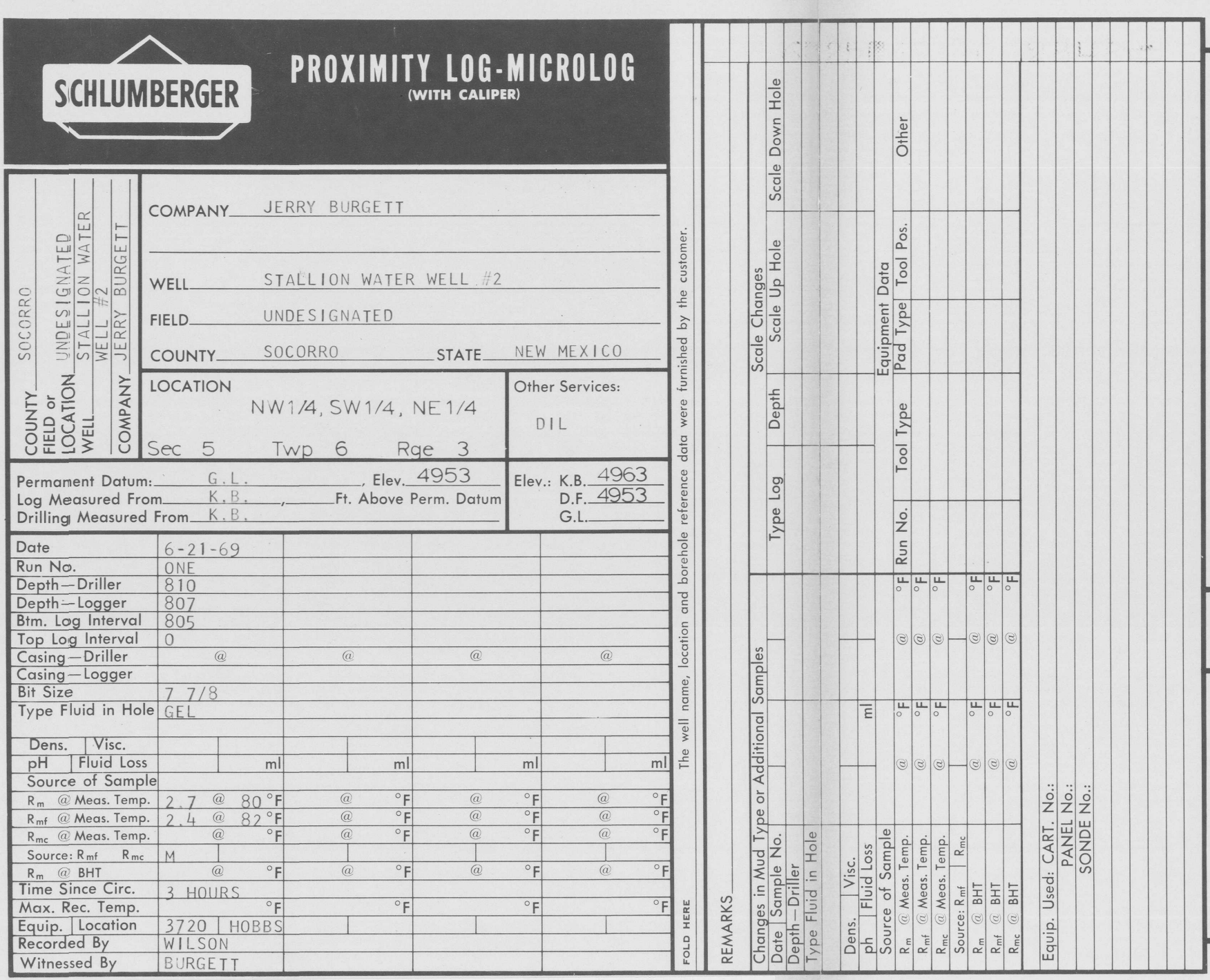

SCHLUMBERGER

PROXIMITY LOG-MICROLOG
(WITH CALIPER)

COUNTY SOCORRO
FIELD or LOCATION UNDESIGNATED
WELL STALLION WATER WELL #2
COMPANY JERRY BURGETT

COMPANY JERRY BURGETT

WELL STALLION WATER WELL #2

FIELD UNDESIGNATED

COUNTY SOCORRO STATE NEW MEXICO

LOCATION
NW1/4, SW1/4, NE1/4
Sec 5 Twp 6 Rge 3

Other Services:
DIL

Permanent Datum: G.L., Elev. 4953
Log Measured From K.B., Ft. Above Perm. Datum
Drilling Measured From K.B.

Elev.: K.B. 4963
D.F. 4953
G.L.

Date	6-21-69			
Run No.	ONE			
Depth—Driller	810			
Depth—Logger	807			
Btm. Log Interval	805			
Top Log Interval	0			
Casing—Driller	@	@	@	@
Casing—Logger				
Bit Size	7 7/8			
Type Fluid in Hole	GEL			
Dens. | Visc.				
pH | Fluid Loss	ml	ml	ml	ml
Source of Sample				
R_m @ Meas. Temp.	2.7 @ 80 °F	@ °F	@ °F	@ °F
R_{mf} @ Meas. Temp.	2.4 @ 82 °F	@ °F	@ °F	@ °F
R_{mc} @ Meas. Temp.	@ °F	@ °F	@ °F	@ °F
Source: R_{mf} R_{mc}	M			
R_m @ BHT	@ °F	@ °F	@ °F	@ °F
Time Since Circ.	3 HOURS			
Max. Rec. Temp.	°F	°F	°F	°F
Equip. | Location	3720 | HOBBS			
Recorded By	WILSON			
Witnessed By	BURGETT			

The well name, location and borehole reference data were furnished by the customer.

FOLD HERE

REMARKS

Changes in Mud Type or Additional Samples

Date | Sample No.		
Depth—Driller		
Type Fluid in Hole		
Dens. | Visc.		
ph | Fluid Loss		ml
Source of Sample		
R_m @ Meas. Temp.	@ °F	@ °F
R_{mf} @ Meas. Temp.	@ °F	@ °F
R_{mc} @ Meas. Temp.	@ °F	@ °F
Source: R_{mf} | R_{mc}		
R_m @ BHT	@ °F	@ °F
R_{mf} @ BHT	@ °F	@ °F
R_{mc} @ BHT	@ °F	@ °F

Scale Changes

Type Log	Depth	Scale Up Hole	Scale Down Hole

Equipment Data

Run No.	Tool Type	Pad Type	Tool Pos.	Other

Equip. Used: CART. No.:
PANEL No.:
SONDE No.:

RESISTIVITY
ohms — m²/m

DEPTHS

RESISTIVITY
ohms — m²/m

Figure 3b.--Proximity log-microlog of well SRC-2.

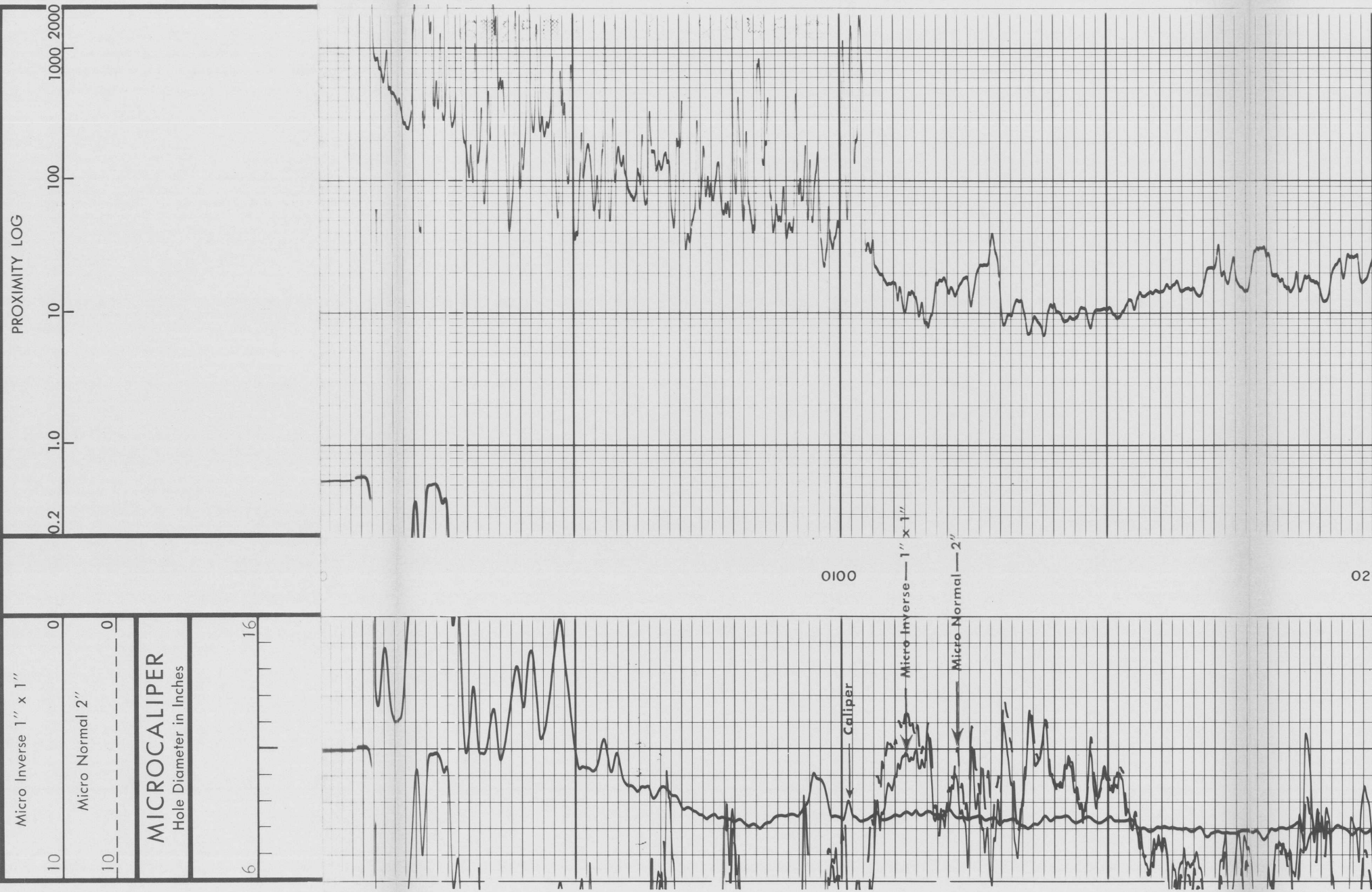

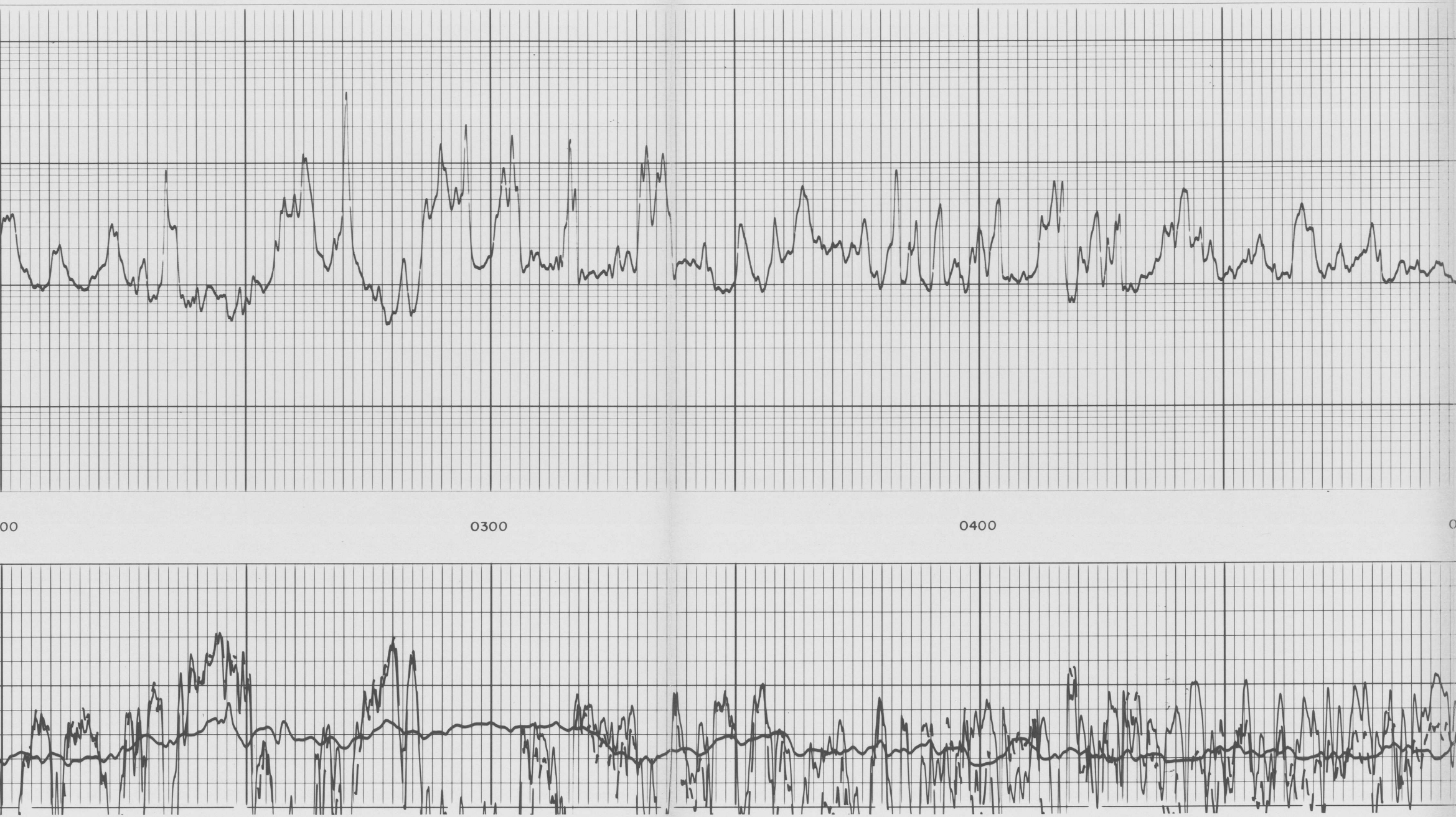

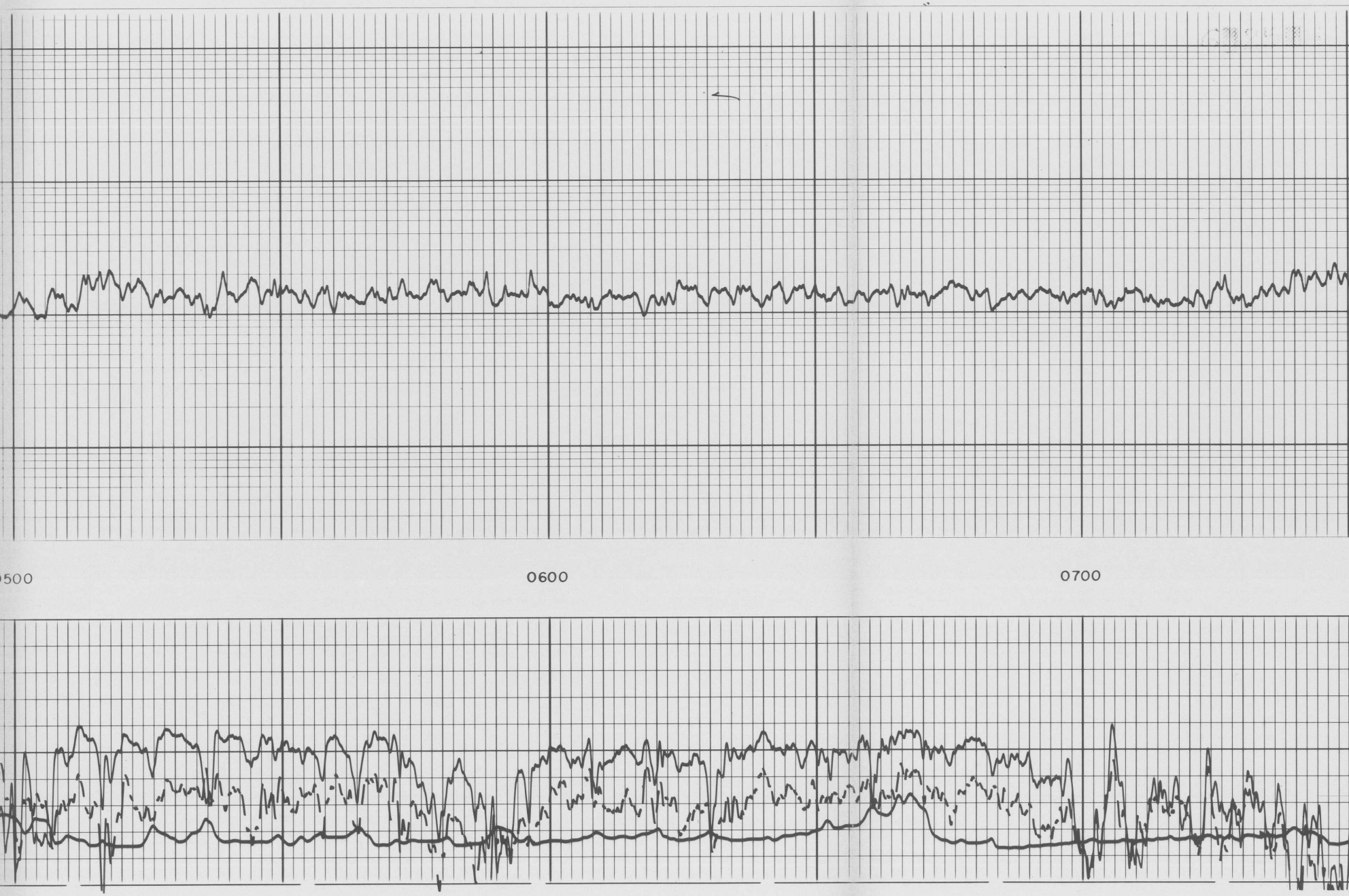

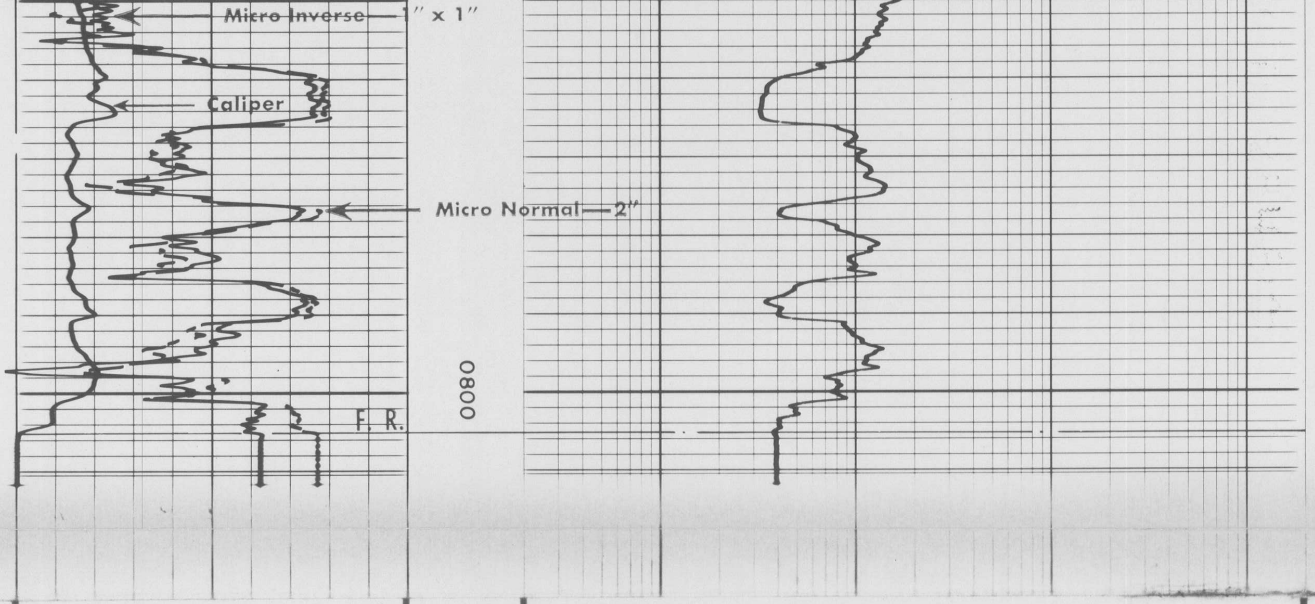

6 — 16		PROXIMITY LOG
MICROCALIPER Hole Diameter in Inches		0.2 1.0 10 100 1000 2000
Micro Inverse 1″ x 1″ 10 — 0		
Micro Normal 2″ 10 — 0		
RESISTIVITY ohms — m²/m	DEPTHS	**RESISTIVITY** ohms — m²/m

COMPANY JERRY BURGETT

WELL STALLION WATER WELL #2

FIELD UNDESIGNATED

COUNTY SOCORRO STATE NEW MEXICO

SCHL. FR 805
SCHL. TD 807
DRLR TD 810

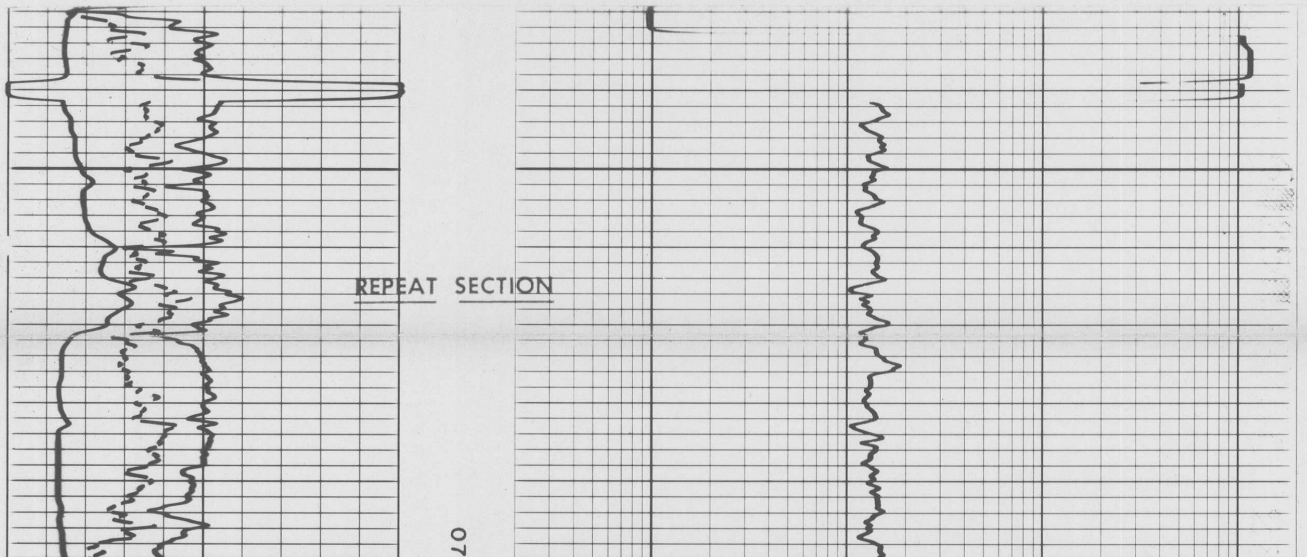

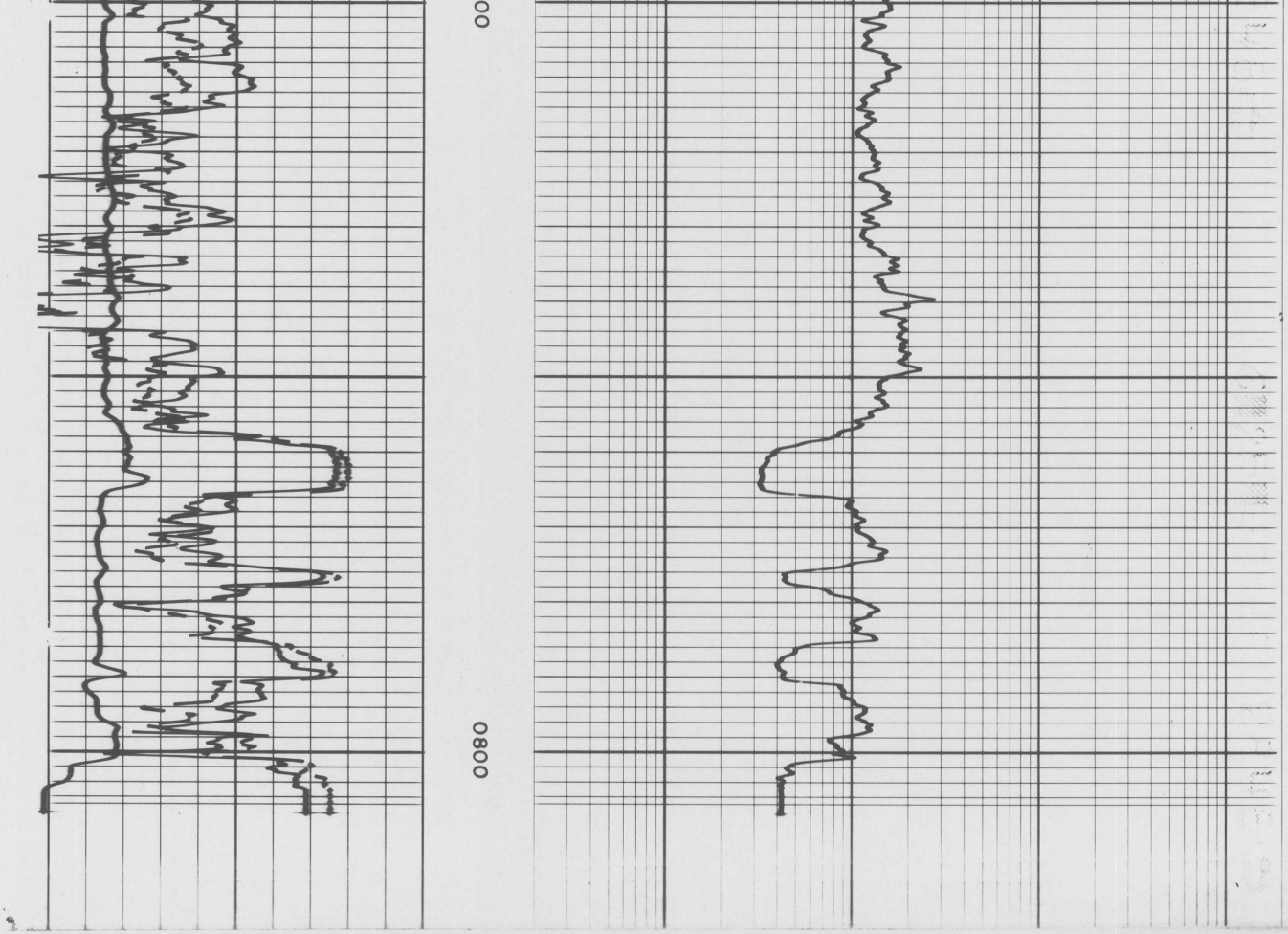

COMPANY JERRY BURGETT

WELL STALLION WATER WELL #2

FIELD UNDESIGNATED

COUNTY SOCORRO STATE NEW MEXICO

SCHL FR 805
SCHL TD 807
DRLR TD 810