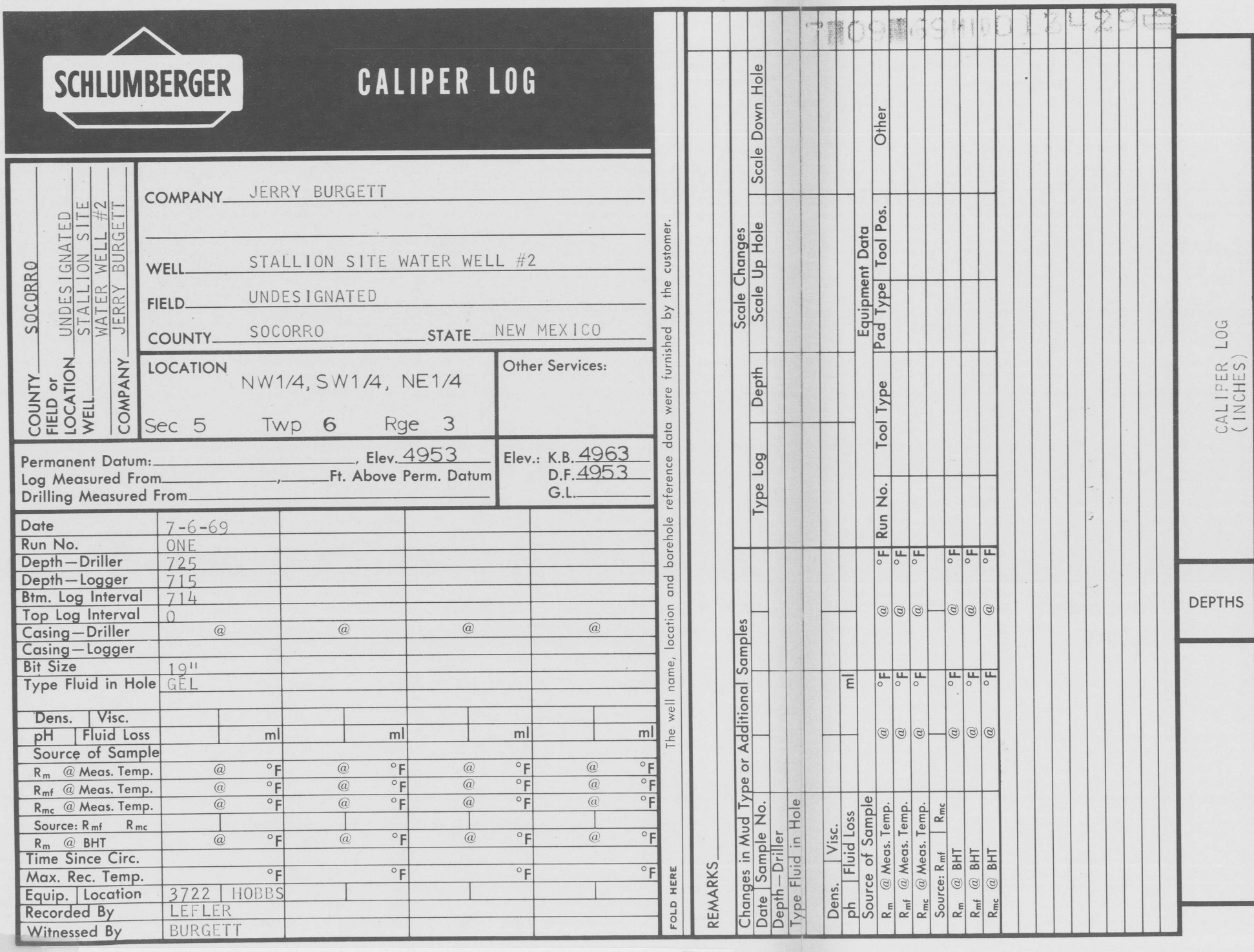

SCHLUMBERGER

CALIPER LOG

COUNTY SOCORRO
FIELD or LOCATION UNDESIGNATED STALLION SITE
WELL WATER WELL #2
COMPANY JERRY BURGETT

COMPANY JERRY BURGETT

WELL STALLION SITE WATER WELL #2

FIELD UNDESIGNATED

COUNTY SOCORRO STATE NEW MEXICO

LOCATION NW1/4, SW1/4, NE1/4

Sec 5 Twp 6 Rge 3

Other Services:

Permanent Datum: , Elev. 4953
Log Measured From , Ft. Above Perm. Datum
Drilling Measured From

Elev.: K.B. 4963
D.F. 4953
G.L.

Date	7-6-69			
Run No.	ONE			
Depth—Driller	725			
Depth—Logger	715			
Btm. Log Interval	714			
Top Log Interval	0			
Casing—Driller	@	@	@	@
Casing—Logger				
Bit Size	19"			
Type Fluid in Hole	GEL			
Dens. | Visc.				
pH | Fluid Loss	ml	ml	ml	ml
Source of Sample				
R_m @ Meas. Temp.	@ °F	@ °F	@ °F	@ °F
R_{mf} @ Meas. Temp.	@ °F	@ °F	@ °F	@ °F
R_{mc} @ Meas. Temp.	@ °F	@ °F	@ °F	@ °F
Source: R_{mf} R_{mc}				
R_m @ BHT	@ °F	@ °F	@ °F	@ °F
Time Since Circ.				
Max. Rec. Temp.	°F	°F	°F	°F
Equip. | Location	3722 | HOBBS			
Recorded By	LEFLER			
Witnessed By	BURGETT			

The well name, location and borehole reference data were furnished by the customer.

FOLD HERE

REMARKS

Scale Changes

Type Log	Depth	Scale Up Hole	Scale Down Hole

Changes in Mud Type or Additional Samples

Date	Sample No.	Depth—Driller	Type Fluid in Hole	Dens. | Visc.	pH | Fluid Loss	Source of Sample	R_m @ Meas. Temp.	R_{mf} @ Meas. Temp.	R_{mc} @ Meas. Temp.	Source: R_{mf} | R_{mc}	R_m @ BHT	R_{mf} @ BHT	R_{mc} @ BHT
					ml		@ °F	@ °F	@ °F		@ °F	@ °F	@ °F
							@ °F	@ °F	@ °F		@ °F	@ °F	@ °F

Equipment Data

Run No.	Tool Type	Pad Type	Tool Pos.	Other

CALIPER LOG (INCHES)

DEPTHS

Figure 3c.--Caliper log of well SRC-2.

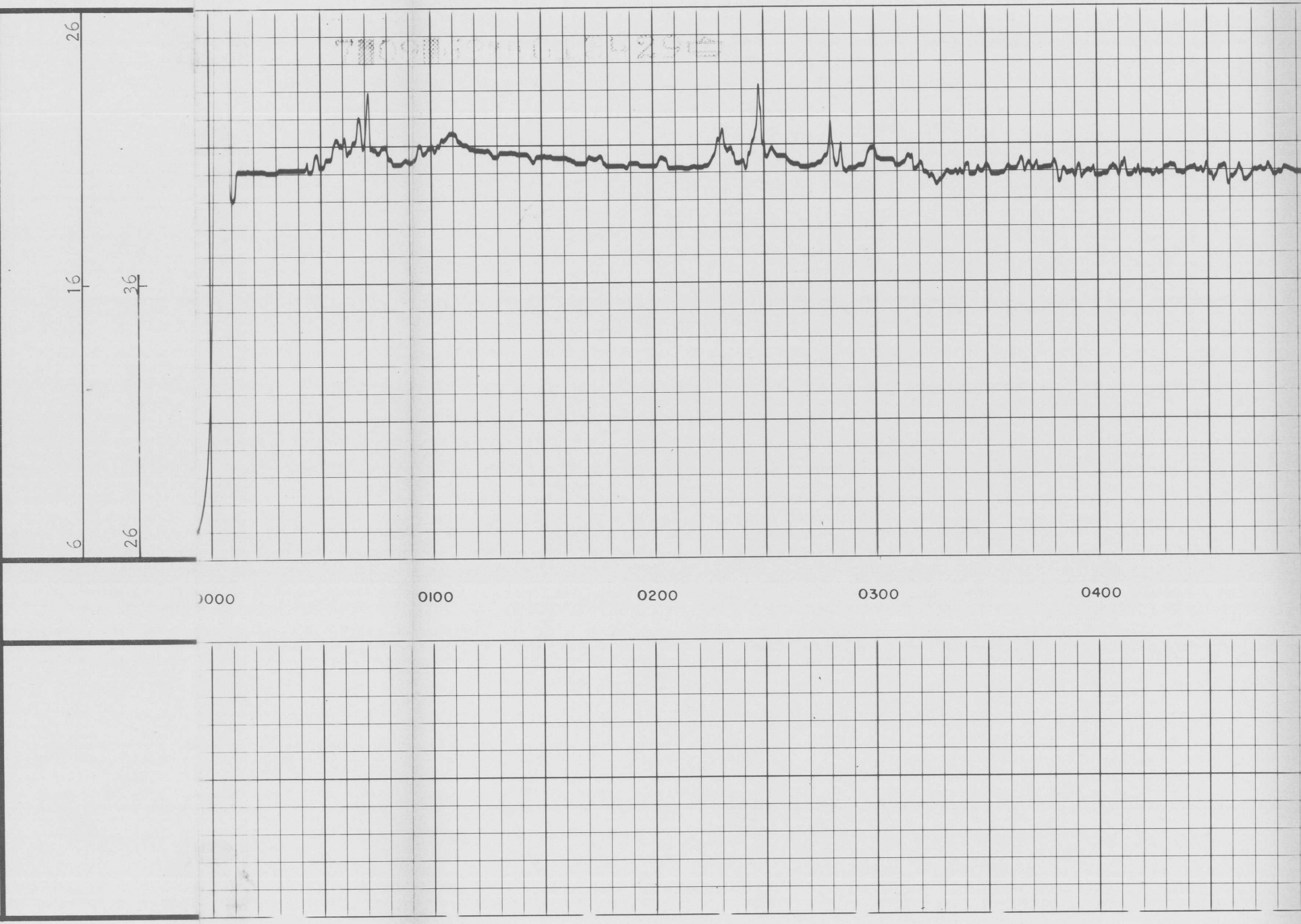

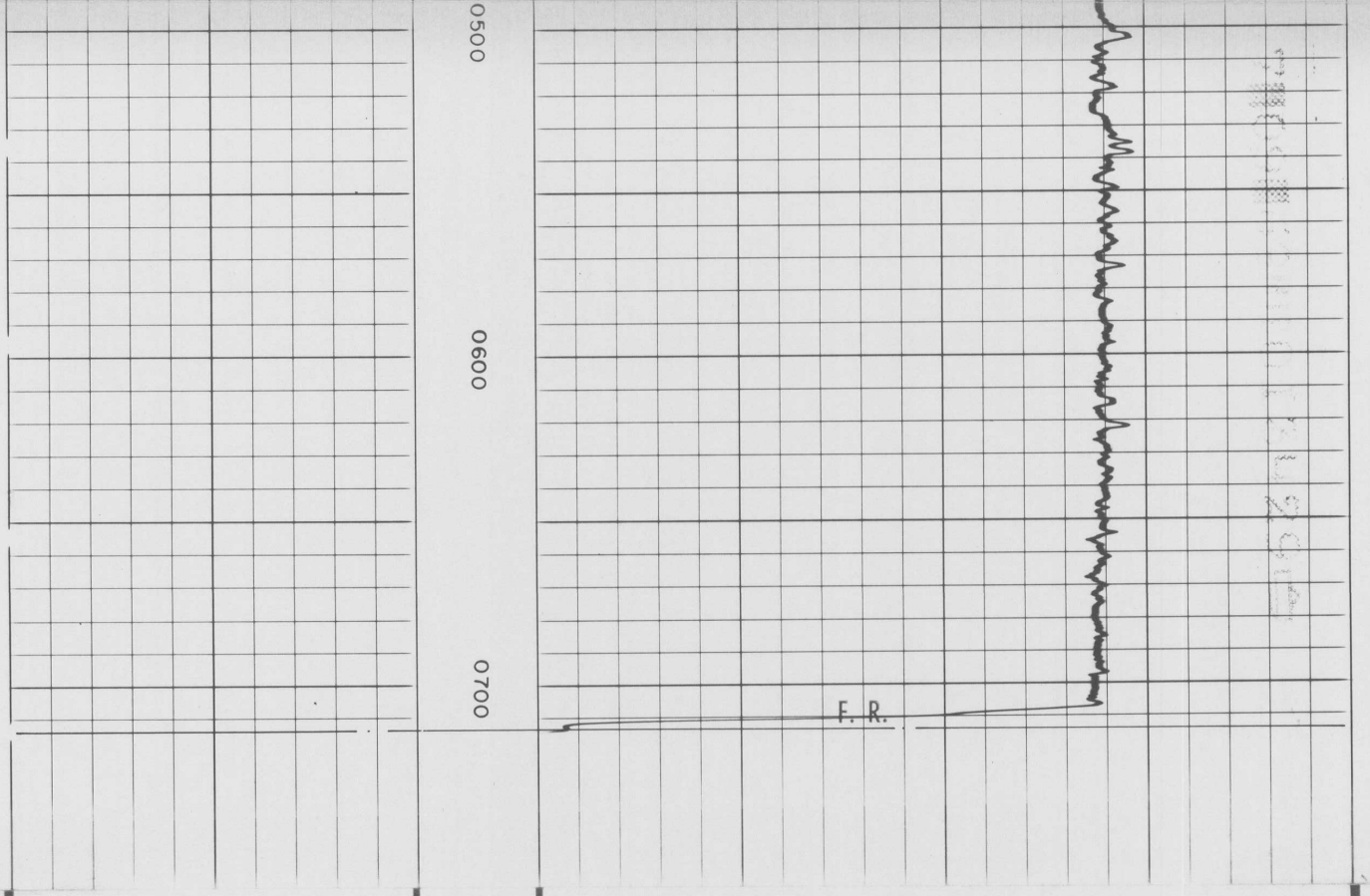

6 16 26

26 36

DEPTHS

CALIPER LOG
(INCHES)

COMPANY JERRY BURGETT

WELL STALLION SITE WATER WELL #2

FIELD UNDESIGNATED

COUNTY SOCORRO STATE NEW MEXICO

SWSC FR 714
SWSC TD 715
DRLR TD 725

DETAIL LOG

5 " = 100′

DEPTHS

CALIPER LOG
(INCHES)

6 16 26

26 36

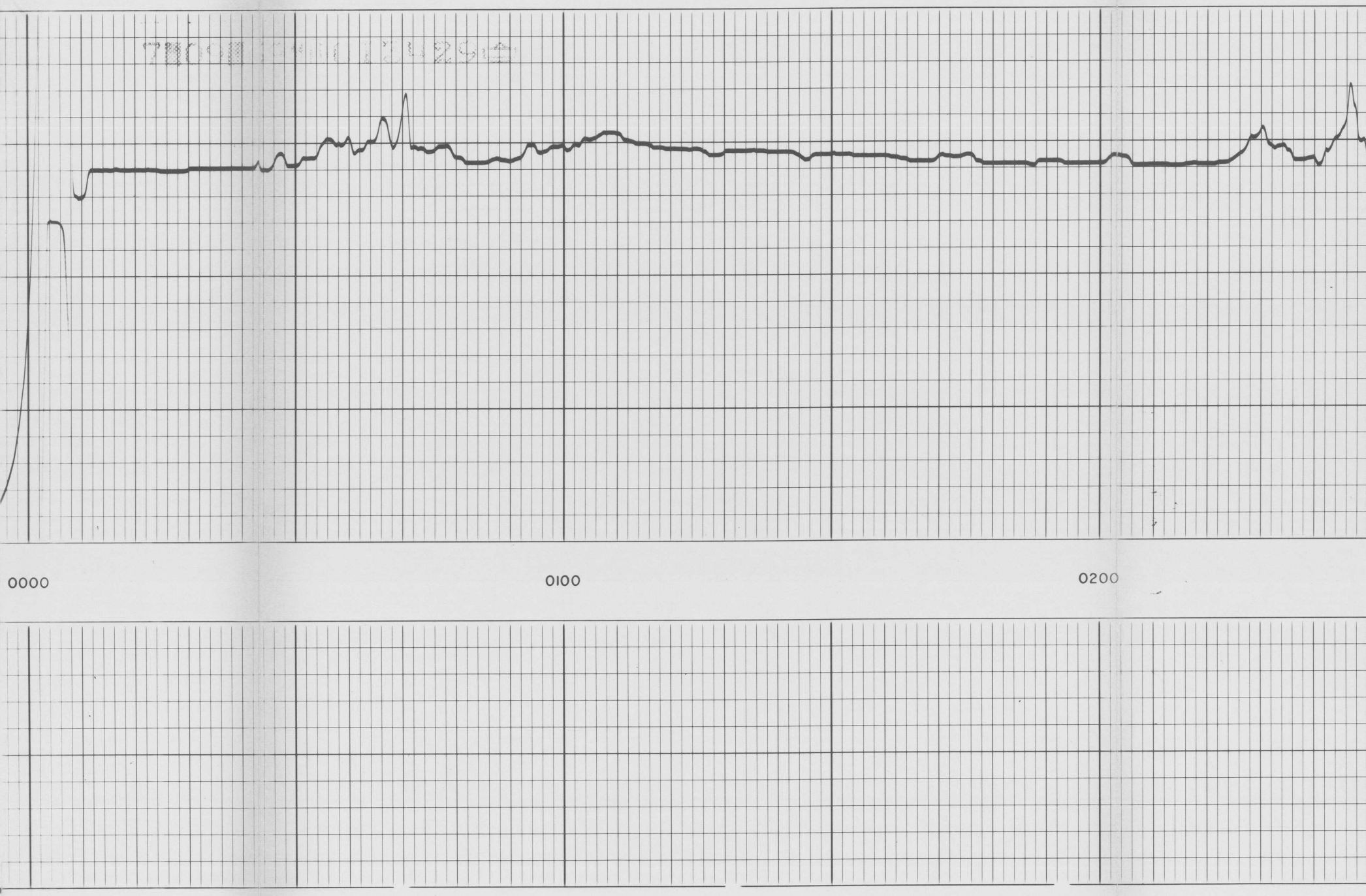

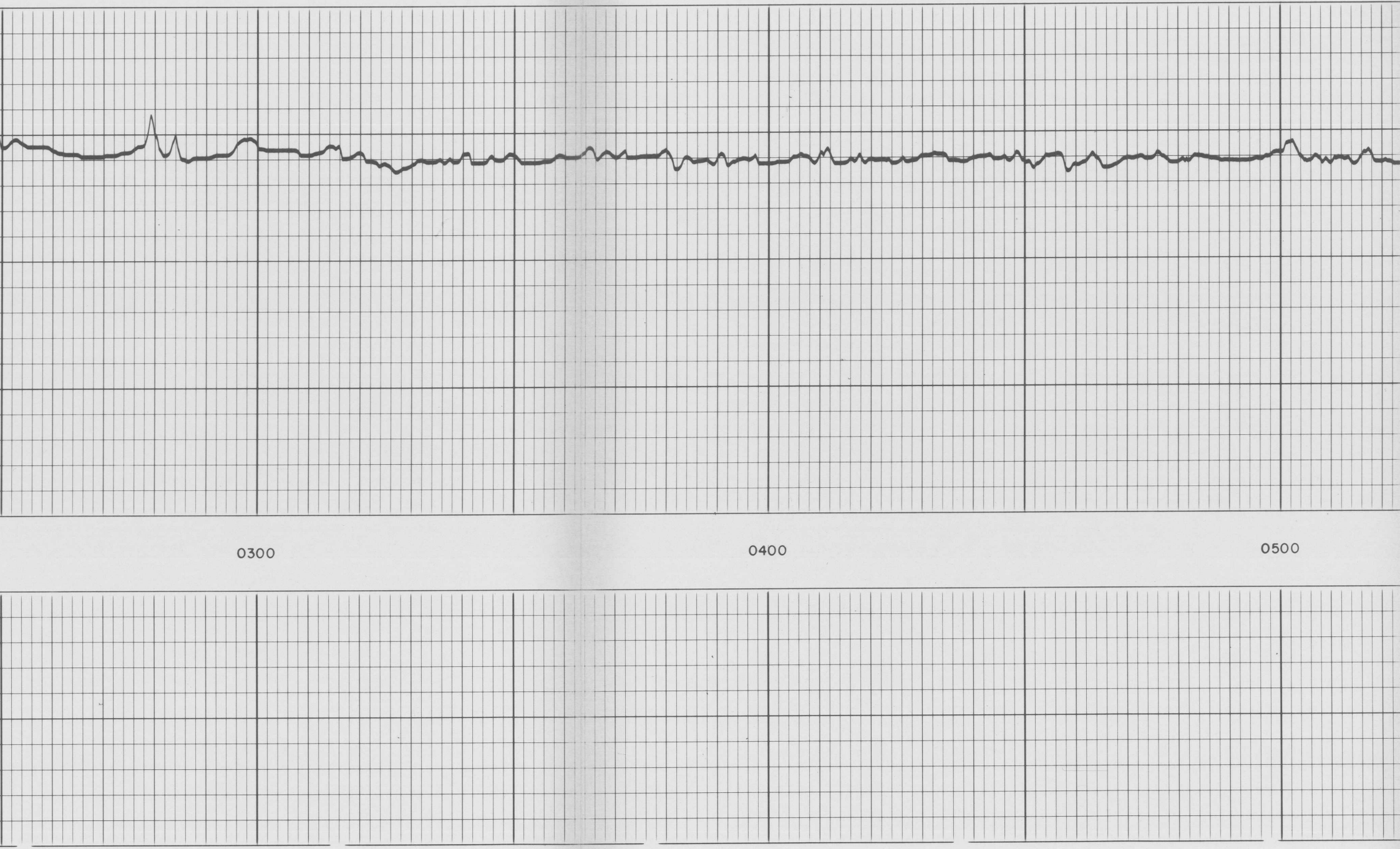

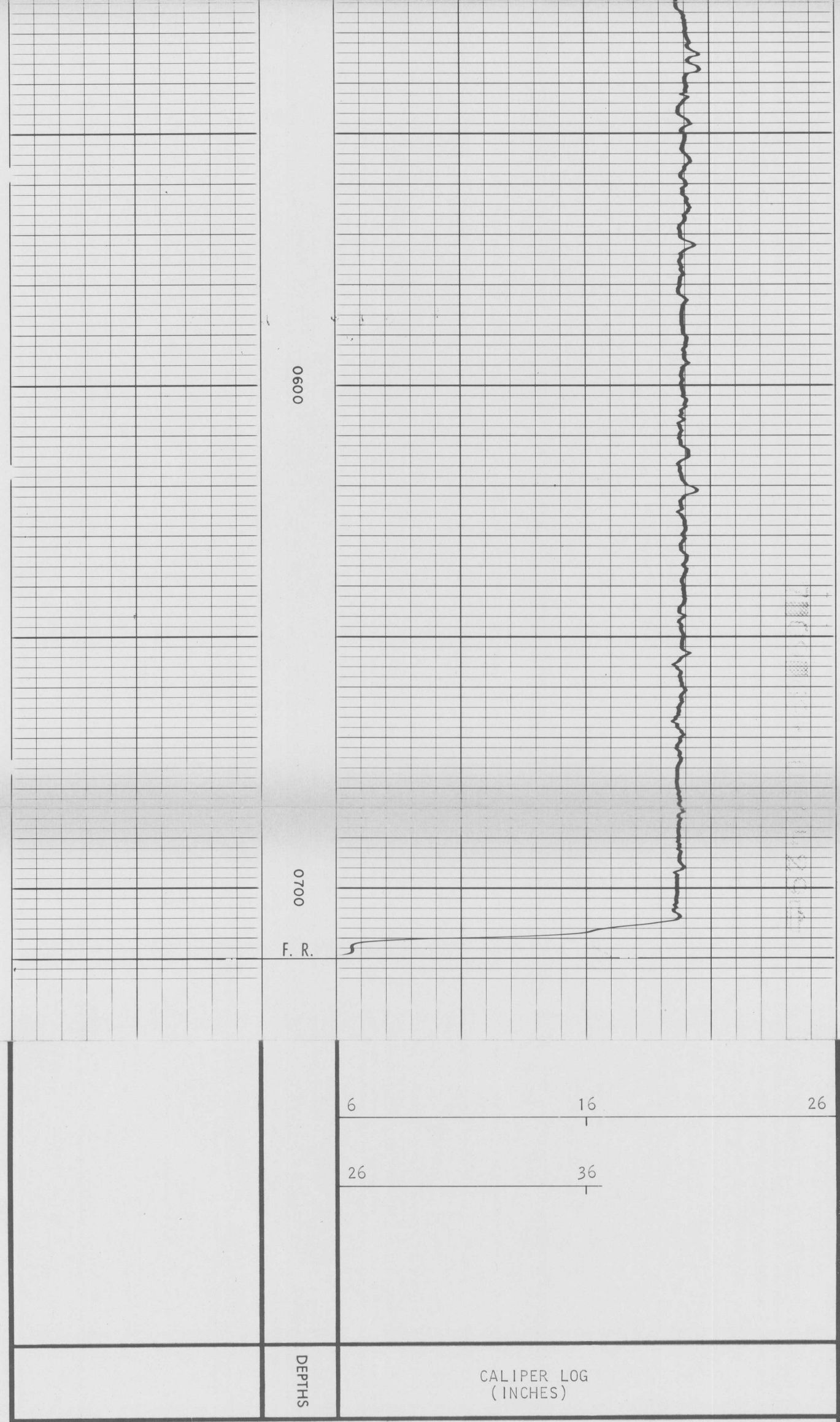

COMPANY JERRY BURGETT
WELL STALLION SITE WATER WELL #2
FIELD UNDESIGNATED
COUNTY SOCORRO STATE NEW MEXICO

SWSC FR 714
SWSC TD 715
DRLR TD 725

429

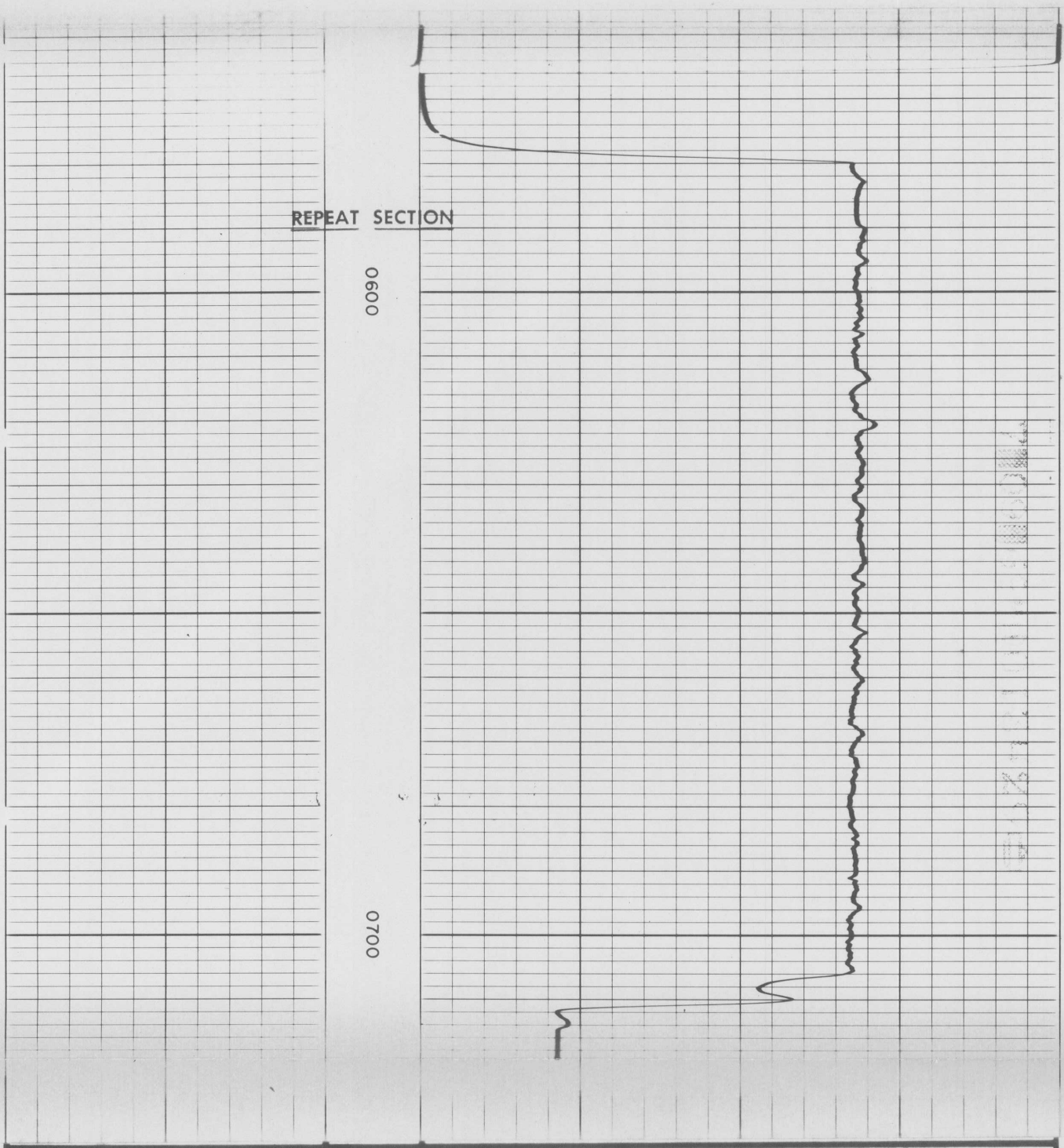

COMPANY JERRY BURGETT
WELL STALLION SITE WATER WELL #2
FIELD UNDESIGNATED
COUNTY SOCORRO STATE NEW MEXICO

SCHL. FR 714
SCHL. TD 715
DRLR TD 725