

(200)
R295
70.1342

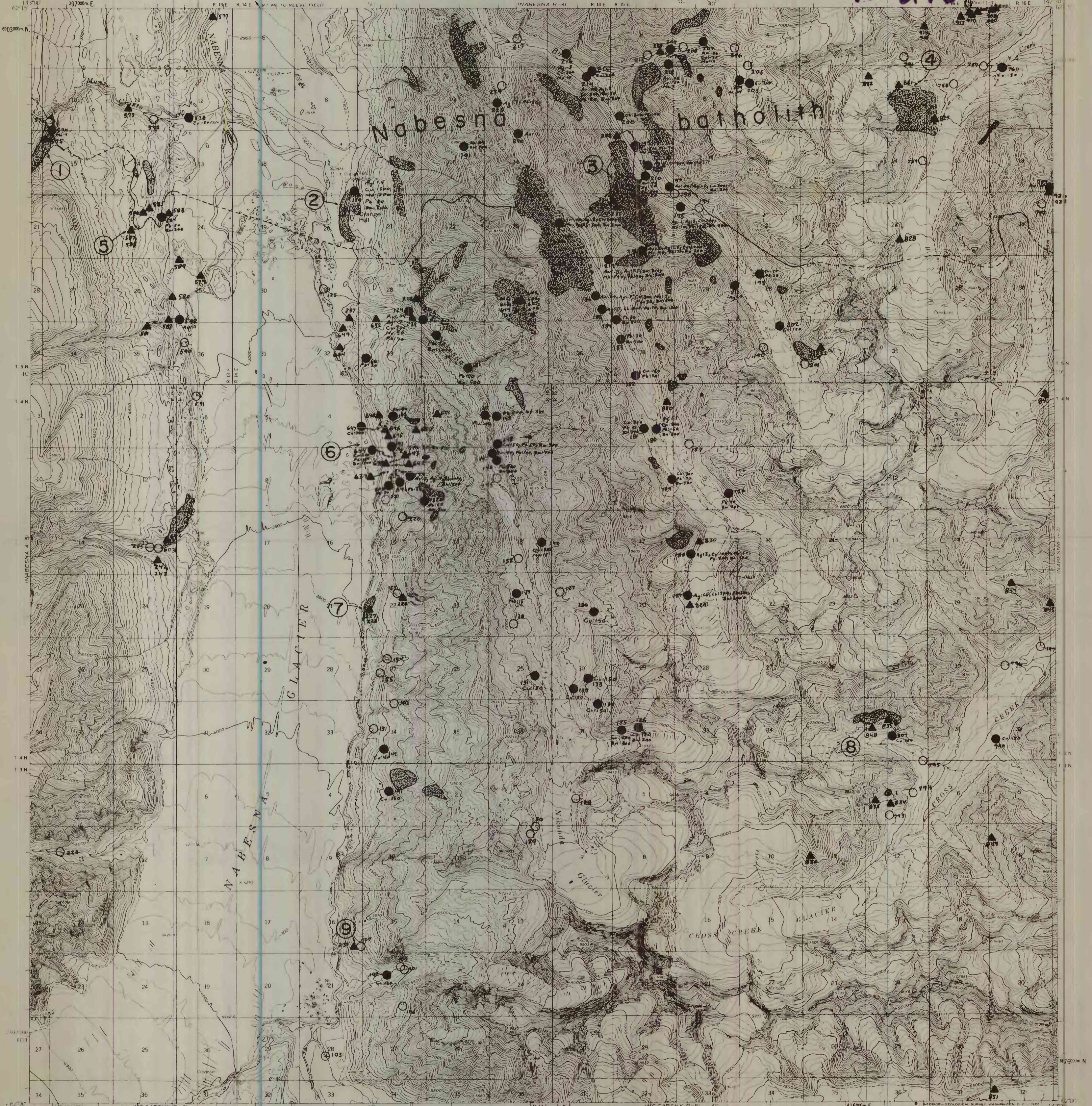
PLEASE REPLACE IN POCKET
IN BACK OF BOUND VOLUME

U.S. GEOLOGICAL SURVEY
LIBRARY
JAN 16 1970
DENVER

OPEN-FILE MAP


70-276

UNITED STATES
DEPARTMENT OF THE INTERIOR
GEOLOGICAL SURVEY

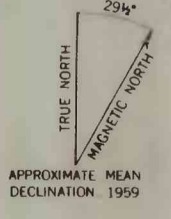


Mapped, edited, and published by the Geological Survey

SCALE 1:63,360



CONTOUR INTERVAL 100 FEET
DATUM IS MEAN SEA LEVEL



ROAD CLASSIFICATION
Trails

This report is preliminary and has not been
edited or reviewed for conformity with U. S.
Geological Survey standards and nomenclature.

GEOCHEMICAL DATA FROM THE NABESNA A-4 QUADRANGLE, ALASKA

By D.H. Richter & N.A. Matson, Jr.