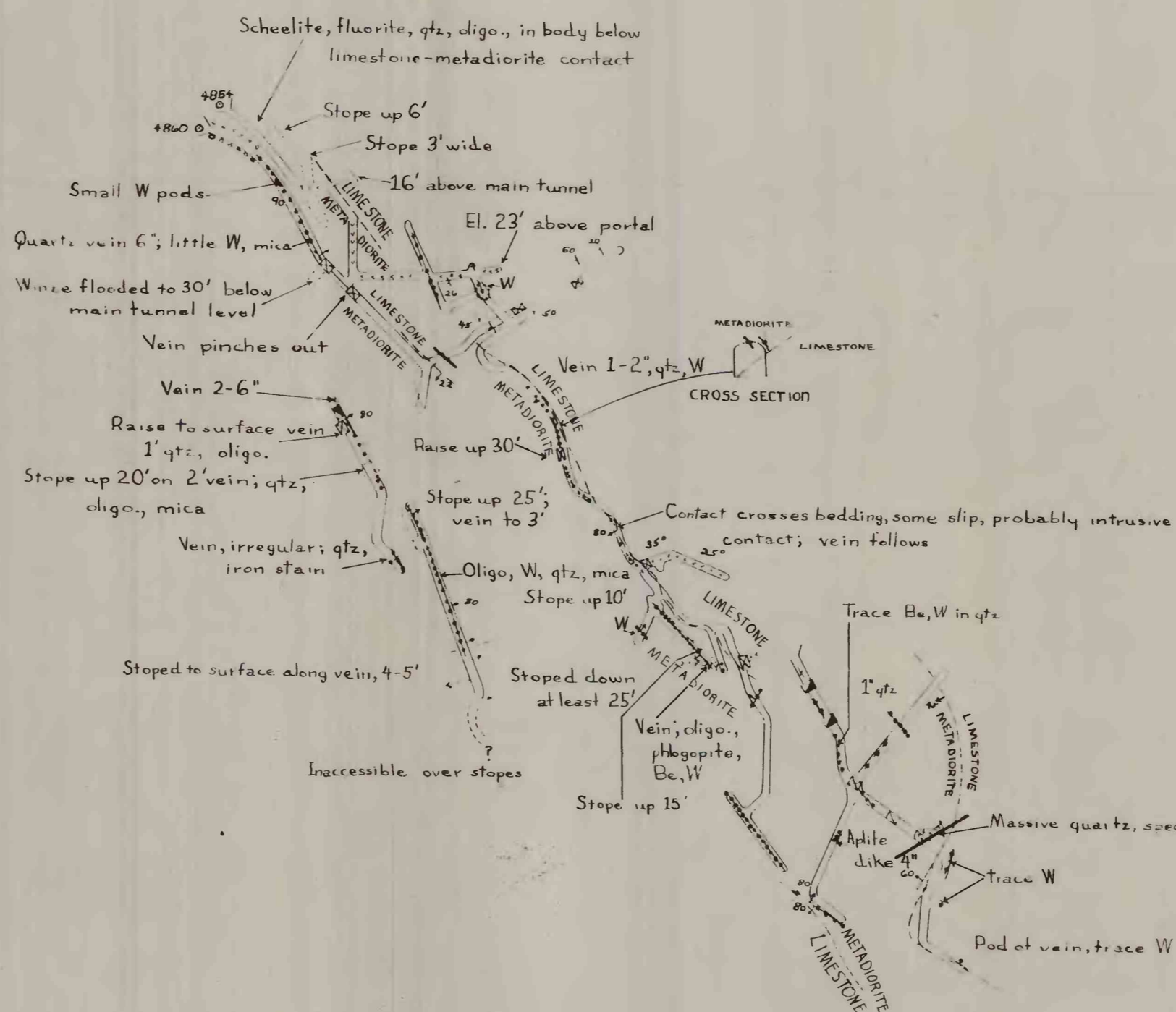
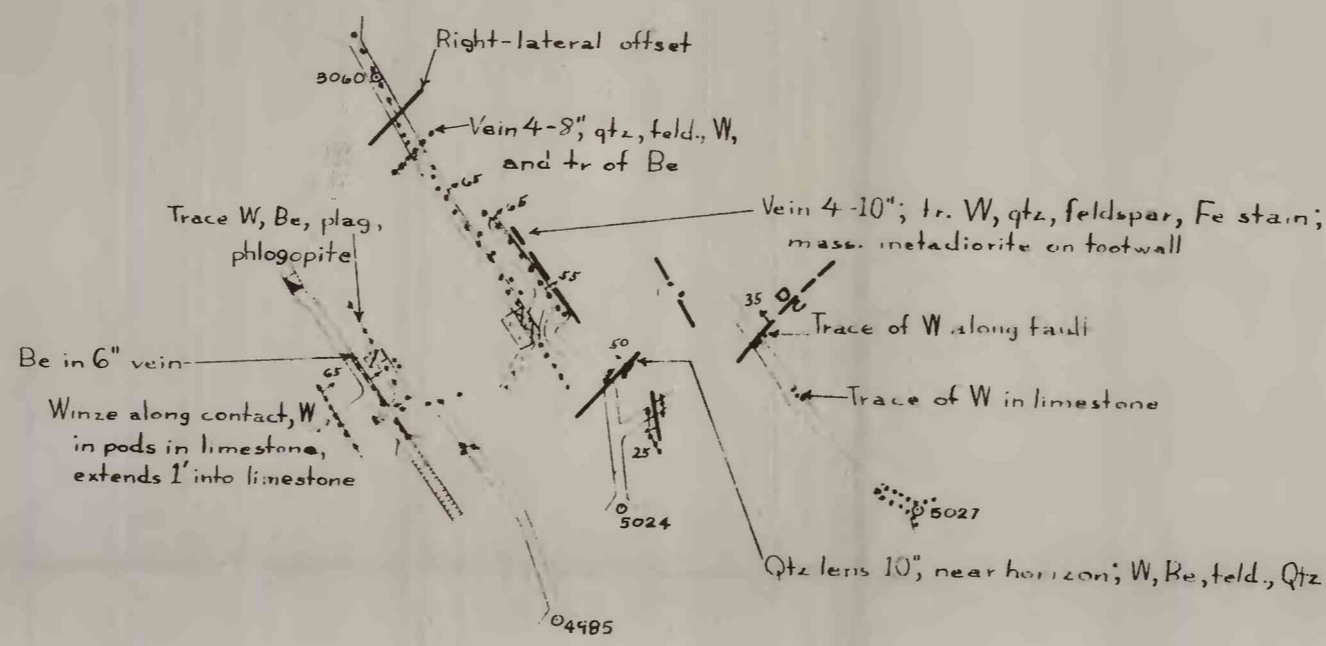
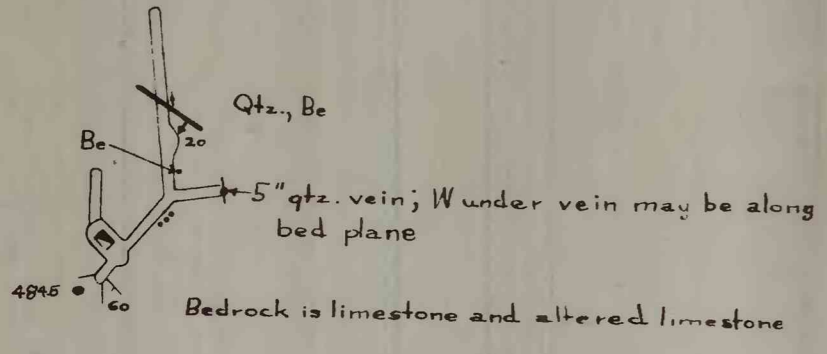
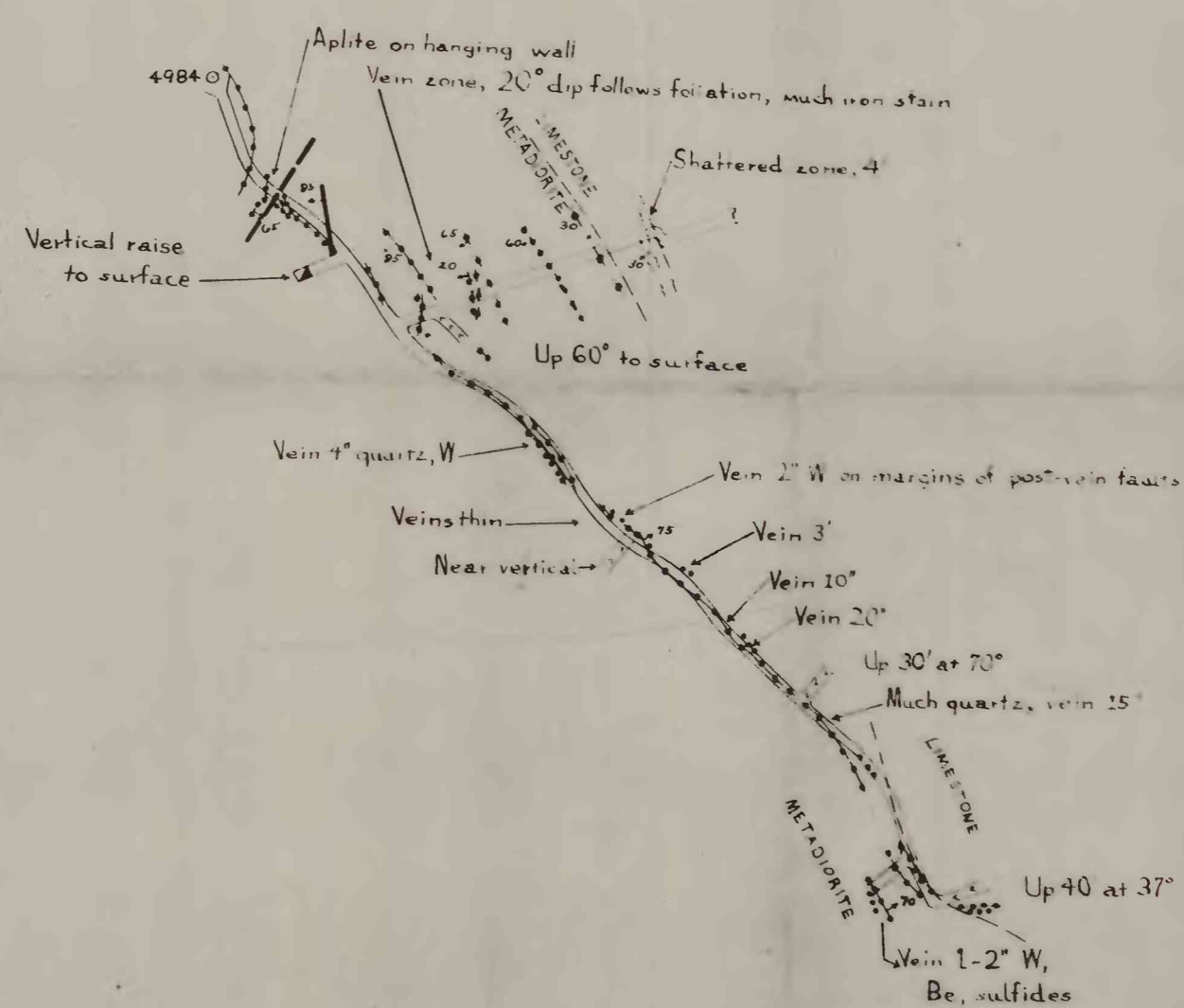


118°15'



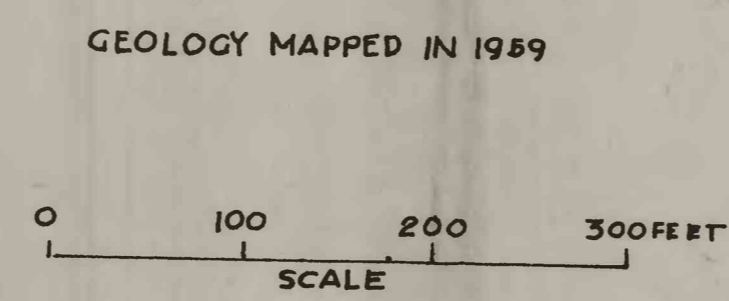
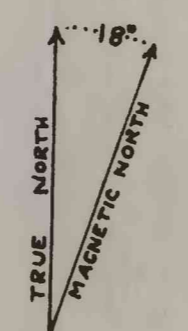
- Adit
- shaft
- Raises and Winces
- Trench
- Vein
- Showing dip, dashed where discontinuous or location uncertain
- W = scheelite, Be = beryl, Oligo = oligoclase
- Contact



1251
 plate 2

U.S. GEOLOGICAL SURVEY
 LIBRARY
 JUL 28 1970
 DENVER

PLEASE REPLACE IN POCKET
 IN BACK OF BOUND VOLUME



MAP OF UNDERGROUND WORKINGS OF THE OREANA TUNGSTEN MINE, PERSHING CO., NEVADA

THIS MAP IS PRELIMINARY AND HAS NOT BEEN EDITED OR REVIEWED FOR CONFORMITY WITH U.S. GEOLOGICAL SURVEY STANDARDS AND NOMENCLATURE

BY R.E. WALLACE AND D.B. TATLOCK
 U.S. GEOLOGICAL SURVEY
 PREPARED IN COOPERATION WITH THE NEVADA BUREAU OF MINES

1970