(200)
R290
no.1592

PLATE I

U.S. GEOLOGICAL SURVEY
JUL 29 1971

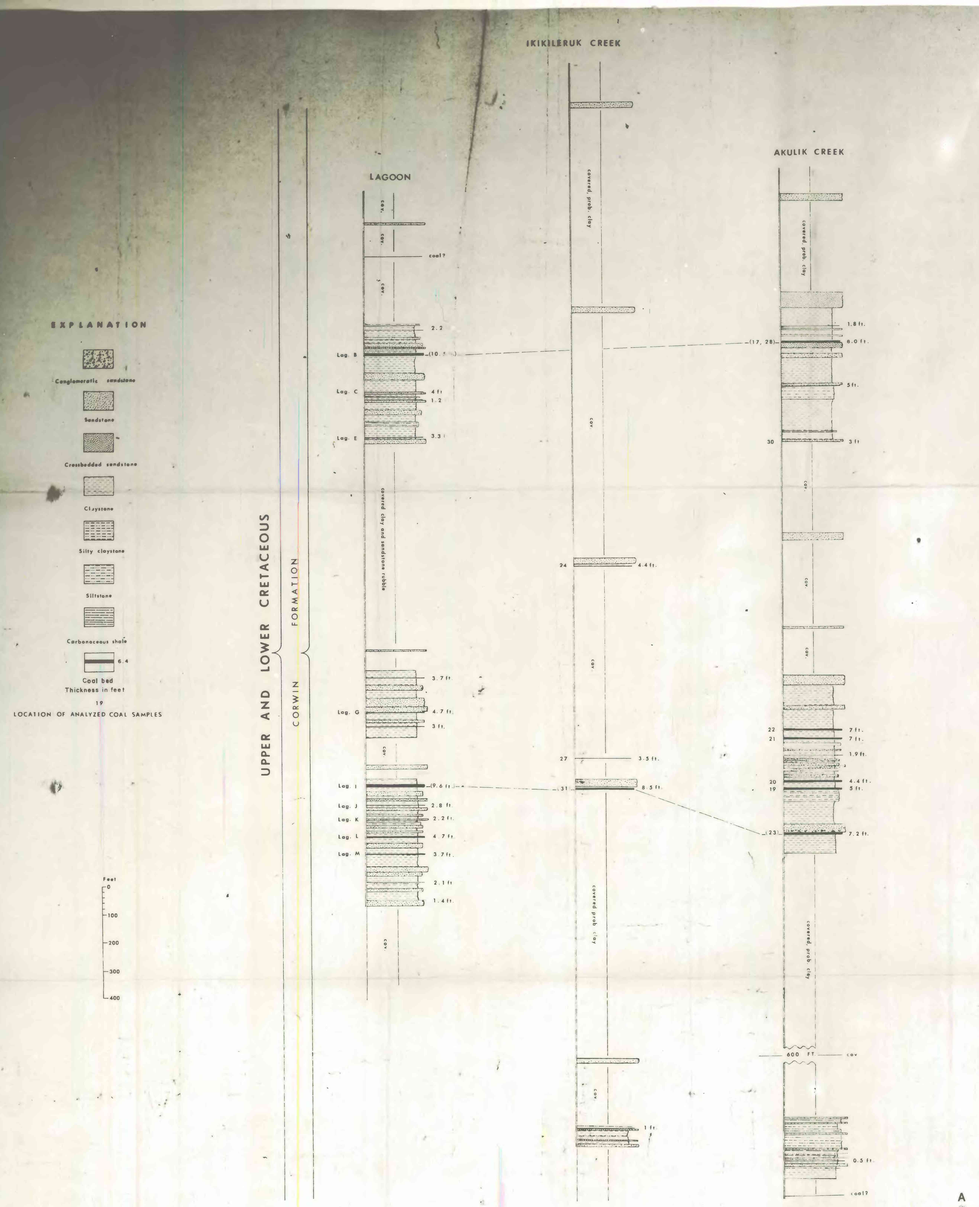

STRATIGRAPHIC SECTIONS OF A PART OF THE CORWIN FORMATION
T.6S., R,51W., U.P.M., CAPE BEAUFORT AREA, ALASKA

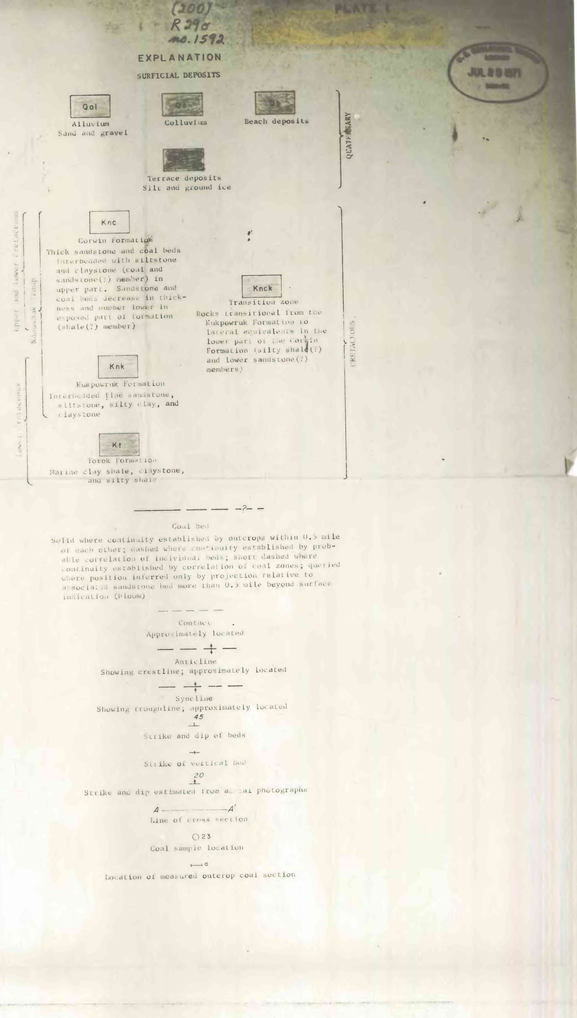

GEOLOGIC MAP AND COAL RESOURCES OF TOWNSHIP 6 SOUTH, RANGE 51 WEST, U.P.M.
CAPE BEAUFORT COAL FIELD, ALASKA

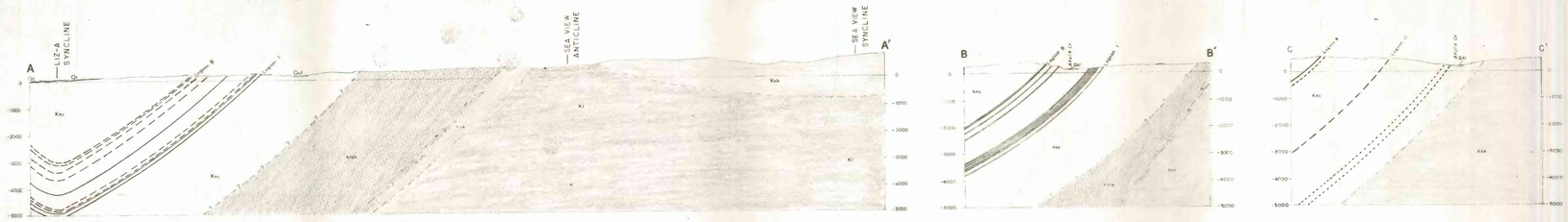

CROSS SECTIONS ALONG A–A', B–B', C–C'

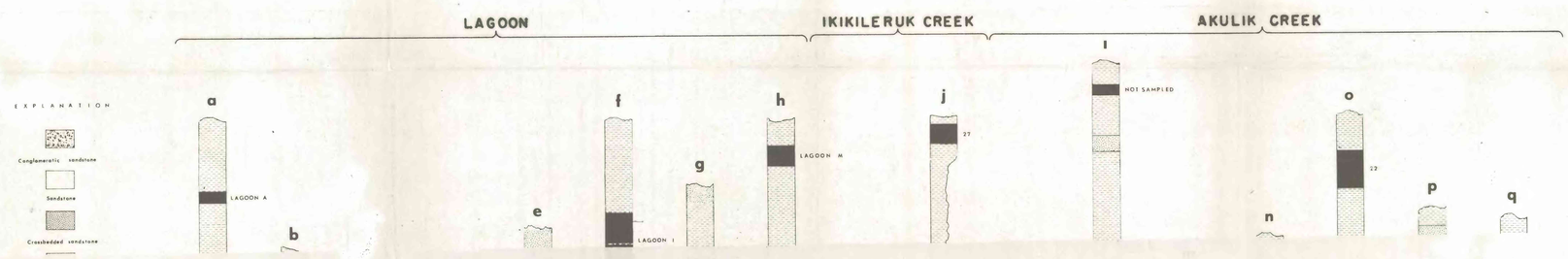

PLEASE REPLACE IN POCKET
IN BACK OF BOUND VOLUME