UNITED STATES
DEPARTMENT OF THE INTERIOR
GEOLOGICAL SURVEY

EAGLE

ALASKA
TOPOGRAPHIC SERIES

71-110



SPECIAL PRINTING
Contours and woodland symbols omitted

By Helen L. Foster, 1970

MAPPED, EDITED, AND PUBLISHED BY THE GEOLOGICAL SURVEY
CONTROL BY USGS, USC&GS, AND INTERNATIONAL BOUNDARY COMMISSION
COMPILED IN 1962 FROM U. S. GEOLOGICAL SURVEY 1:63,360 SCALE MAPS, SURVEYED 1956 AND 1957. MAP NOT FIELD CHECKED
UNIVERSAL TRANSVERSE MERCATOR PROJECTION. 1927 NORTH AMERICAN DATUM
100,000-FOOT GRID BASED ON ALASKA COORDINATE SYSTEM, ZONE 2
10,000-METER UNIVERSAL TRANSVERSE MERCATOR GRID TICKS, ZONE 7 SHOWN IN BLUE
LAND LINES REPRESENT UNSURVEYED AND UNMARKED LOCATIONS PREDETERMINED BY THE BUREAU OF LAND MANAGEMENT
FOLIO F 8 FAIRBANKS MERIDIAN AND FOLIO CR 1 COPPER RIVER MERIDIAN
SWAMPS, AS PORTRAYED, INDICATE ONLY THE WETTER AREAS, USUALLY OF LOW RELIEF, AS INTERPRETED FROM AERIAL PHOTOGRAPHS

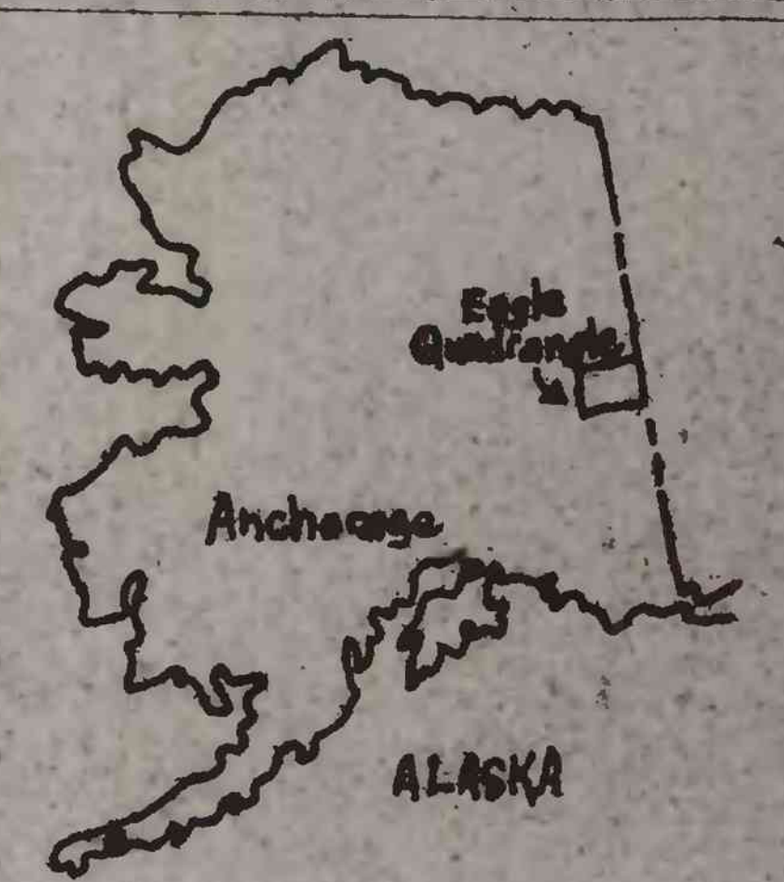

SCALE 1:250000
5 0 5 10 15 20 25 MILES
5 0 5 10 15 20 25 KILOMETERS
CONTOUR INTERVAL 200 FEET
DATUM IS MEAN SEA LEVEL
1957 MAGNETIC DECLINATION AT SOUTH EDGE OF SHEET VARIES FROM 30°00' TO 30°30' EAST

THIS MAP IS AVAILABLE IN BOTH SHADED RELIEF AND CONTOUR EDITIONS
FOR SALE BY U. S. GEOLOGICAL SURVEY
FAIRBANKS, ALASKA, 99701, DENVER, COLORADO 80225, OR WASHINGTON, D.C. 20242
A FOLDER DESCRIBING TOPOGRAPHIC MAPS AND SYMBOLS IS AVAILABLE ON REQUEST

LOCATION INDEX

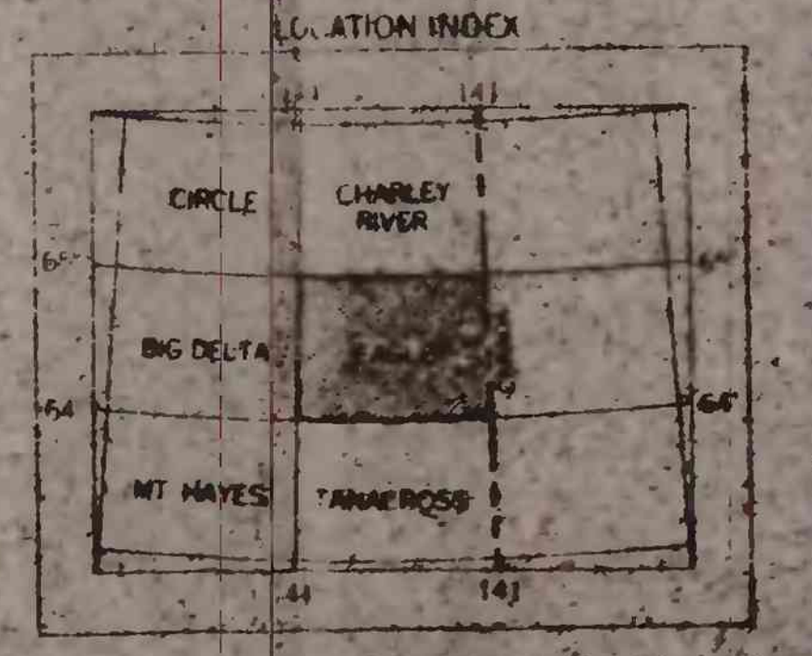

ROAD CLASSIFICATION
LIGHT DUTY
UNIMPROVED DIRT
STATE ROUTE

U.S. Geological Survey
OPEN-FILE MAP
This map is preliminary and has not been edited or reviewed for conformity with Geological Survey standards and nomenclature.

EAGLE, ALASKA
1957

Figure 2. Map of Eagle Quadrangle, Alaska, showing localities where analyzed rock samples were collected. (Eastern Report)