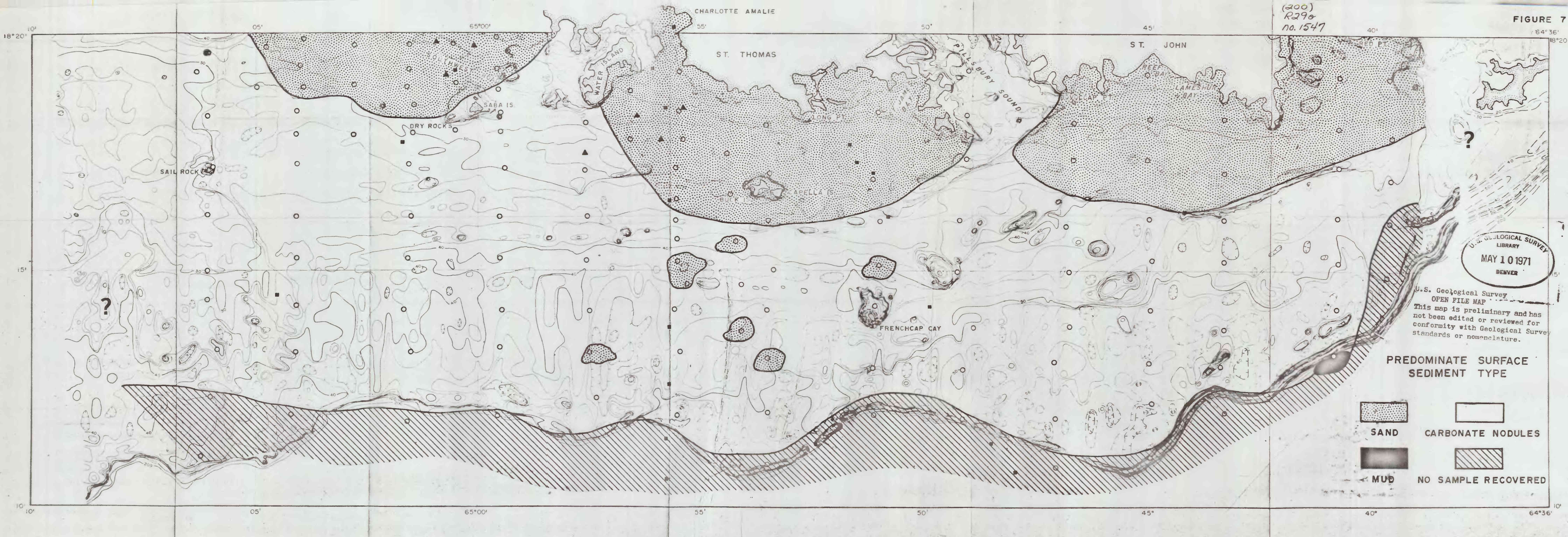





(200)
R290
no. 1547



U.S. GEOLOGICAL SURVEY
LIBRARY
MAY 10 1971
DENVER

U.S. Geological Survey
OPEN FILE MAP
This map is preliminary and has
not been edited or reviewed for
conformity with Geological Survey
standards or nomenclature.

**PREDOMINATE SURFACE
SEDIMENT TYPE**

- | | |
|---|---|
|  |  |
| SAND | CARBONATE NODULES |
|  |  |
| MUD | NO SAMPLE RECOVERED |