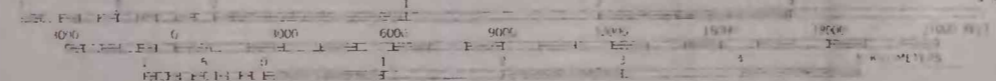
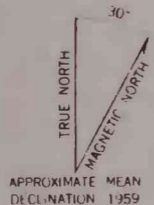


Mapped, edited, and published by the Geological Survey


SCALE 1:3360



CONTOUR INTERVAL 100 FEET DATUM TO MEAN SEA LEVEL



ROAD CLASSIFICATION  
Trails



This map is preliminary and has not been edited or reviewed for conformity with U.S. Geological Survey standards and nomenclature.

### GEOCHEMICAL DATA FROM THE NABESNA A-I QUADRANGLE, ALASKA

By N. A. Matson, Jr. & D. H. Richter