

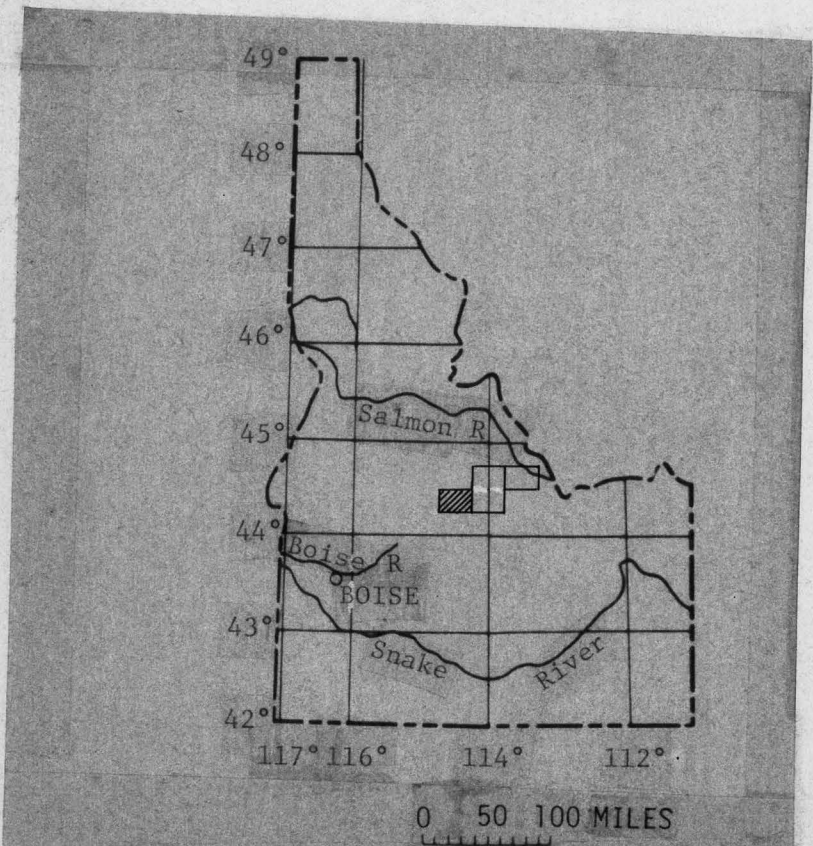

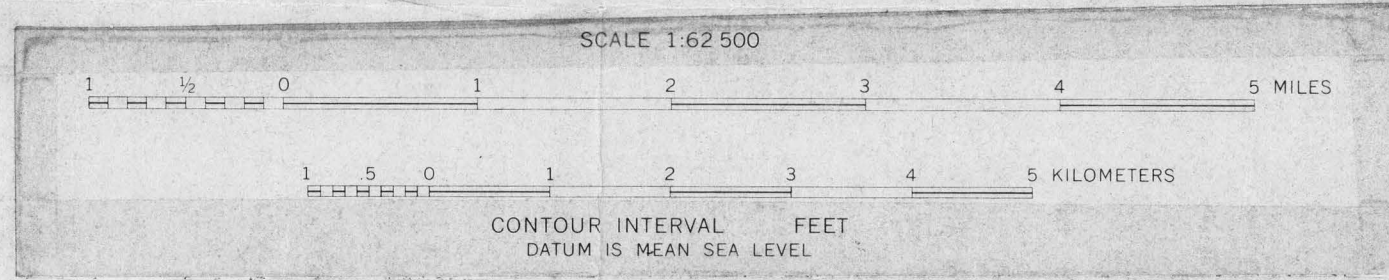
114° 45' 00"  
44° 30' 00"

114° 15' 00"  
44° 30' 00"

44° 15' 00"  
114° 45' 00"

44° 15' 00"  
114° 15' 00"

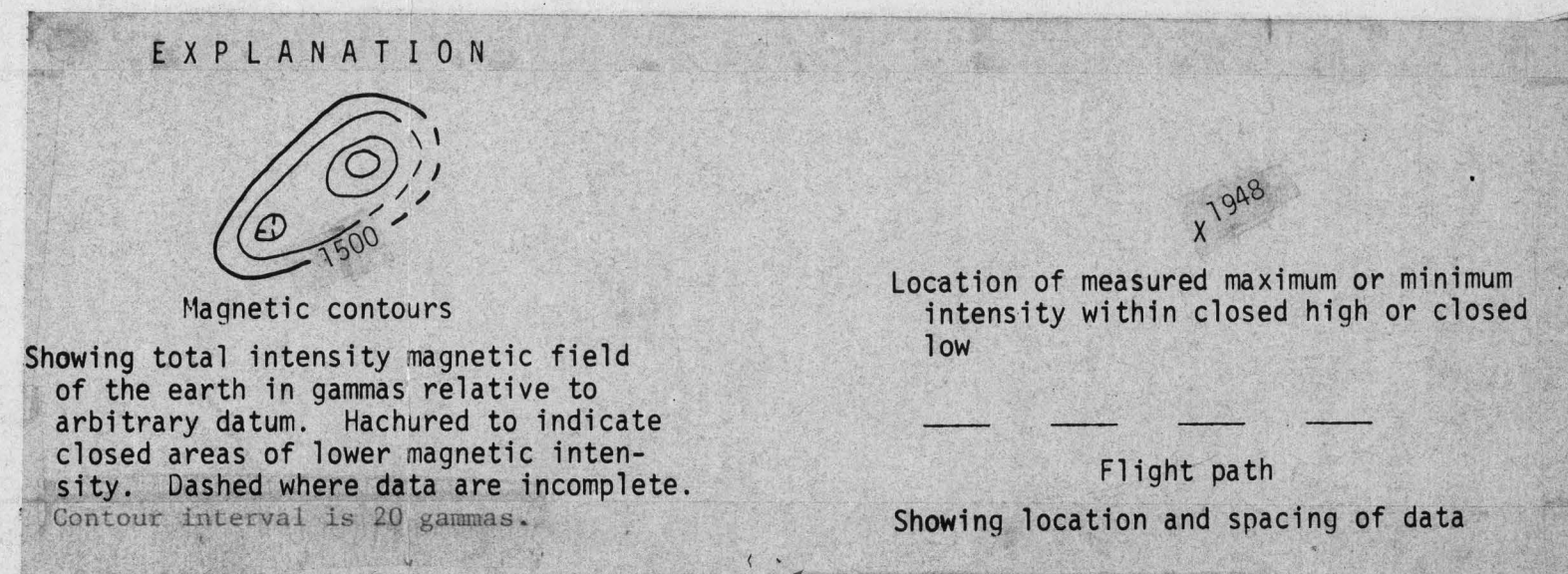
Aeromagnetic survey flown and compiled by the  
U.S. Geological Survey. Flown at 11,000 feet  
barometric elevation, 1967.



This map is preliminary  
and has not been edited  
or reviewed for conformity  
to Geological Survey  
standards

U.S. GEOLOGICAL SURVEY.  
Released to open files

Approximate magnetic declination  
at center of map area, 1971



AEROMAGNETIC MAP OF THE CUSTER, ELEVENMILE  
CREEK, SURBEAM, THOMPSON CREEK, AND CLAYTON  
QUADRANGLES, EAST-CENTRAL IDAHO  
1971

Idaho (Custer... and Clayton quads.) Aeromagnetic. 1:62,500. 1971.

cop. 1.

M(200)  
R290'  
No. 71-292  
C.1

