DEPARTMENT OF THE INTERIOR
UNITED STATES GEOLOGICAL SURVEY

PLATE 5
OPEN FILE MAP
72-5

THE ALEUTIAN-KAMCHATKA CONVERGENCE

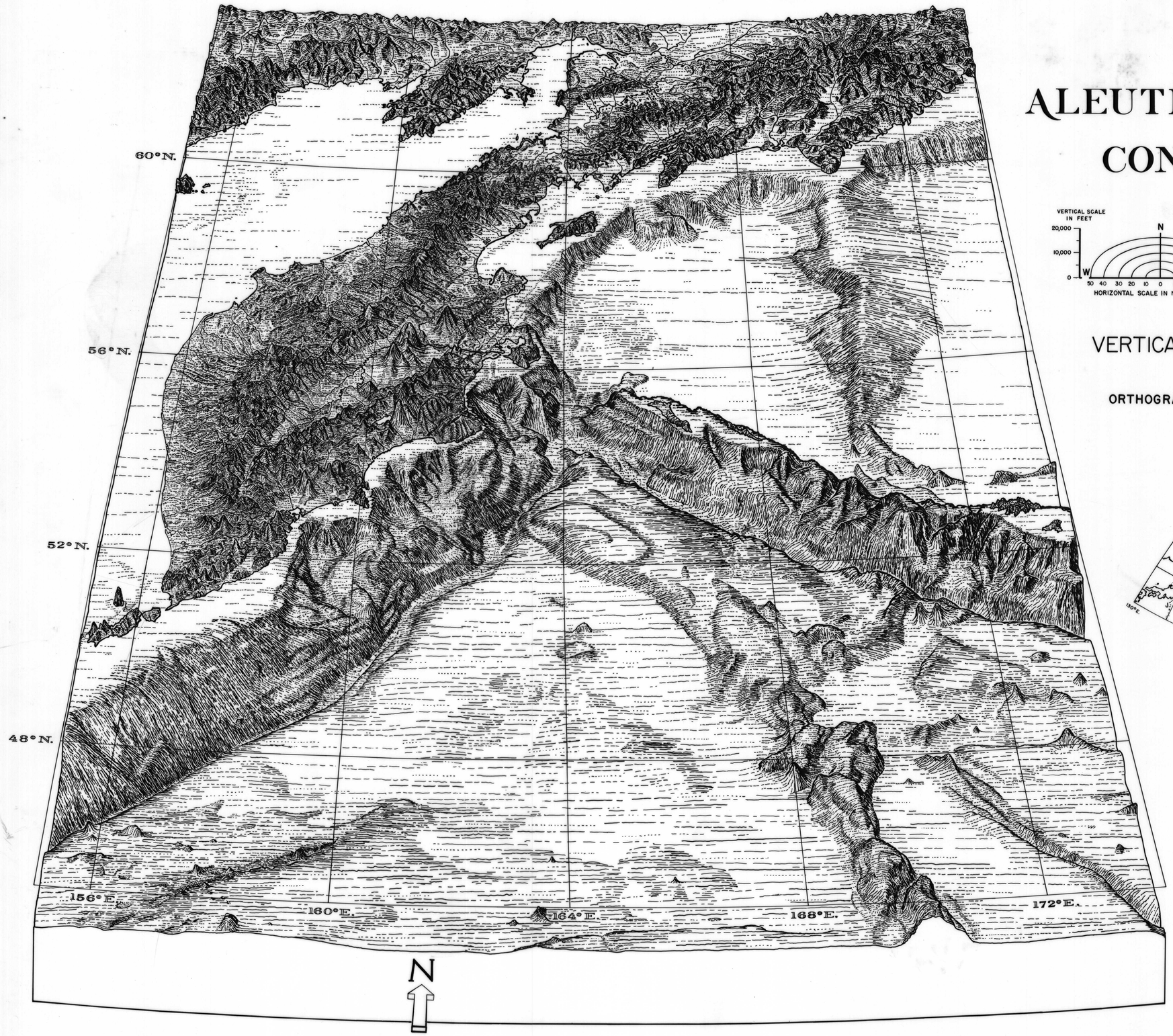

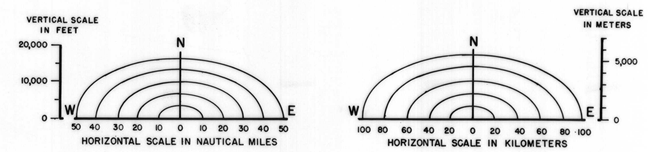

SCALE

VERTICAL EXAGGERATION 10:1

ORTHOGRAPHIC DRAWING BY TAU RHO ALPHA

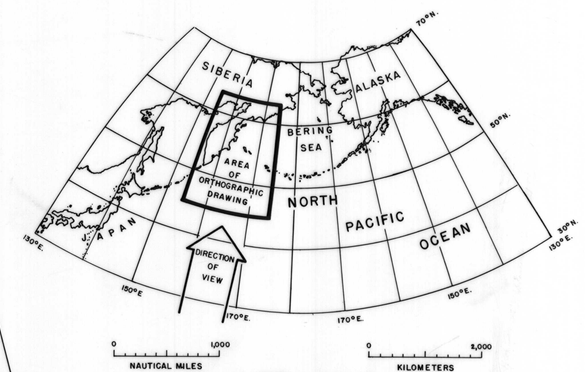

INDEX MAP

SOURCES OF INFORMATION

BARANOV, A. N., (ED.), 1967, THE WORLD ATLAS: CHIEF ADMINISTRATION OF GEODESY AND CARTOGRAPHY, UNDER THE COUNCIL OF MINISTERS OF THE U.S.S.R., MOSCOW, SECOND EDITION, 250 PAGES.

CHASE, T. E., MENARD, H. W., AND MAMMERICKX, J., 1970, BATHYMETRY OF THE NORTH PACIFIC; SCRIPPS INSTITUTION OF OCEANOGRAPHY AND INSTITUTE OF MARINE RESOURCES, TECHNICAL REPORT SERIES TR-7, 10 SHEETS.

NICHOLS, H., AND PERRY, R. B., 1966, BATHYMETRY OF THE ALEUTIAN ARC, ALASKA; SCALE 1:400,000, 6 MAPS: DEPT. COMMERCE, ENVIRONMENTAL SCIENCE SERVICES ADMINISTRATION, U.S. COAST AND GEODETIC SURVEY, MONOGRAPH 3.

U.S. DEPT. OF THE INTERIOR, U.S. GEOLOGICAL SURVEY AND U.S. NAVY, UNDERSEAS RESEARCH AND DEVELOPMENT CENTER, SEISMIC REFLECTION AND PRECISION DEPTH RECORDER PROFILES, 1970.

YANSHIN, A. L., (ED.) 1966, TECTONIC MAP OF EURASIA; SCALE 1:5,000,000: GEOLOGICAL INSTITUTE, ACADEMY OF SCIENCES, U.S.S.R. MOSCOW.

U.S. GEOLOGICAL SURVEY