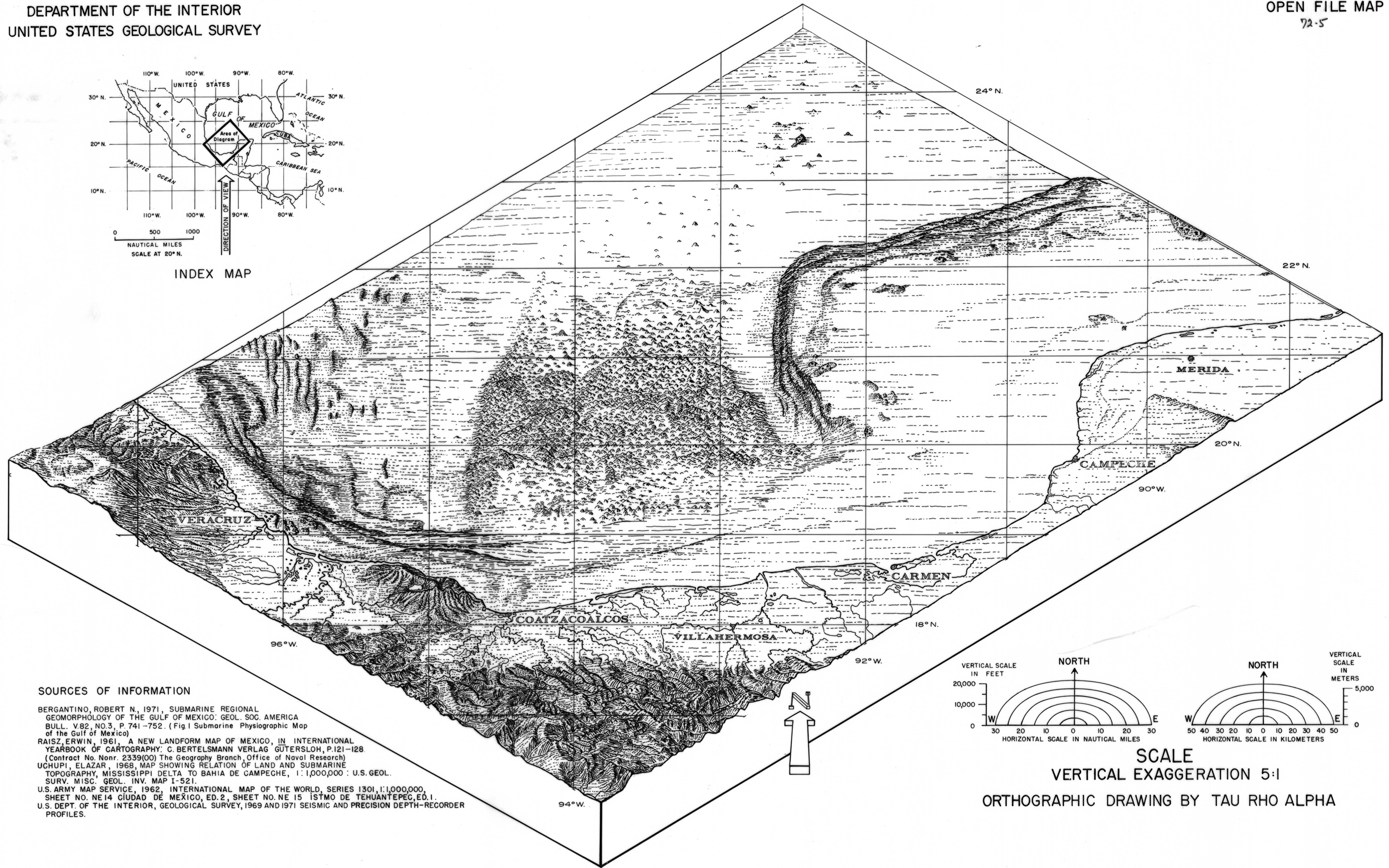
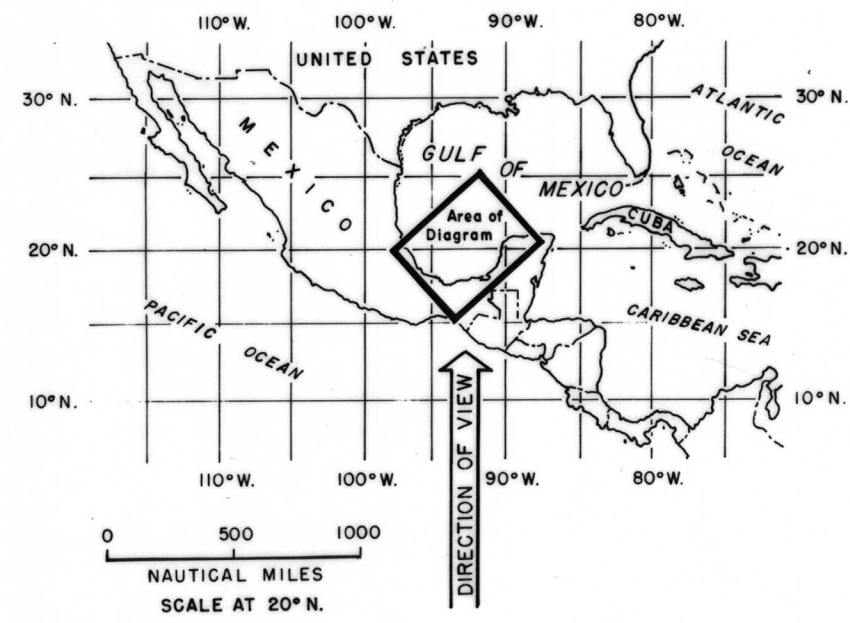


DEPARTMENT OF THE INTERIOR
UNITED STATES GEOLOGICAL SURVEY

OPEN FILE MAP
72-5



SOURCES OF INFORMATION

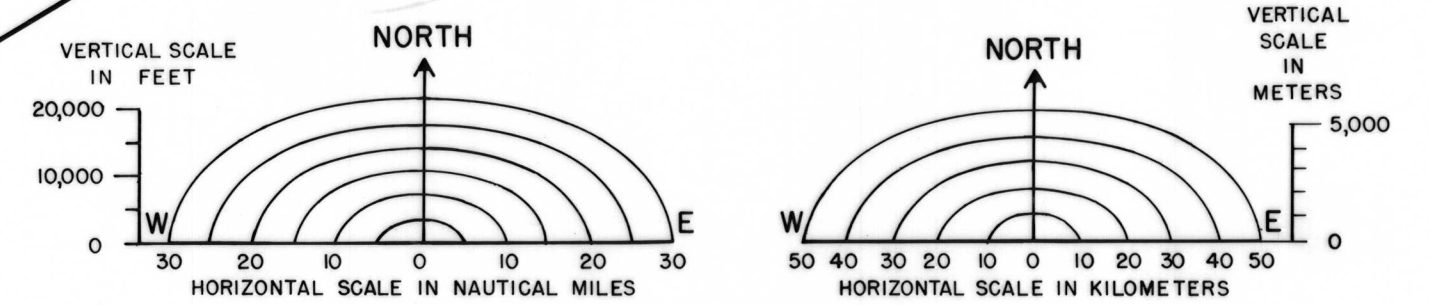
BERGANTINO, ROBERT N., 1971, SUBMARINE REGIONAL GEOMORPHOLOGY OF THE GULF OF MEXICO: GEOL. SOC. AMERICA BULL. V.82, NO.3, P.741-752. (Fig.1 Submarine Physiographic Map of the Gulf of Mexico)

RAISZ, ERWIN, 1961, A NEW LANDFORM MAP OF MEXICO, IN INTERNATIONAL YEARBOOK OF CARTOGRAPHY: C. BERTELSMANN VERLAG GÜTERSLOH, P.121-128. (Contract No. Nonr. 2339(00) The Geography Branch, Office of Naval Research)

UCHUPI, ELAZAR, 1968, MAP SHOWING RELATION OF LAND AND SUBMARINE TOPOGRAPHY, MISSISSIPPI DELTA TO BAHIA DE CAMPECHE, 1:1,000,000: U.S. GEOL. SURV. MISC. GEOL. INV. MAP I-521.

U.S. ARMY MAP SERVICE, 1962, INTERNATIONAL MAP OF THE WORLD, SERIES 1301, 1:1,000,000, SHEET NO. NE14 CIUDAD DE MEXICO, ED.2, SHEET NO. NE 15 ISTMO DE TEHUANTEPEC, ED.1.

U.S. DEPT. OF THE INTERIOR, GEOLOGICAL SURVEY, 1969 AND 1971 SEISMIC AND PRECISION DEPTH-RECORDER PROFILES.



SCALE
VERTICAL EXAGGERATION 5:1

ORTHOGRAPHIC DRAWING BY TAU RHO ALPHA

BAHÍA DE CAMPECHE
U. S. GEOLOGICAL SURVEY