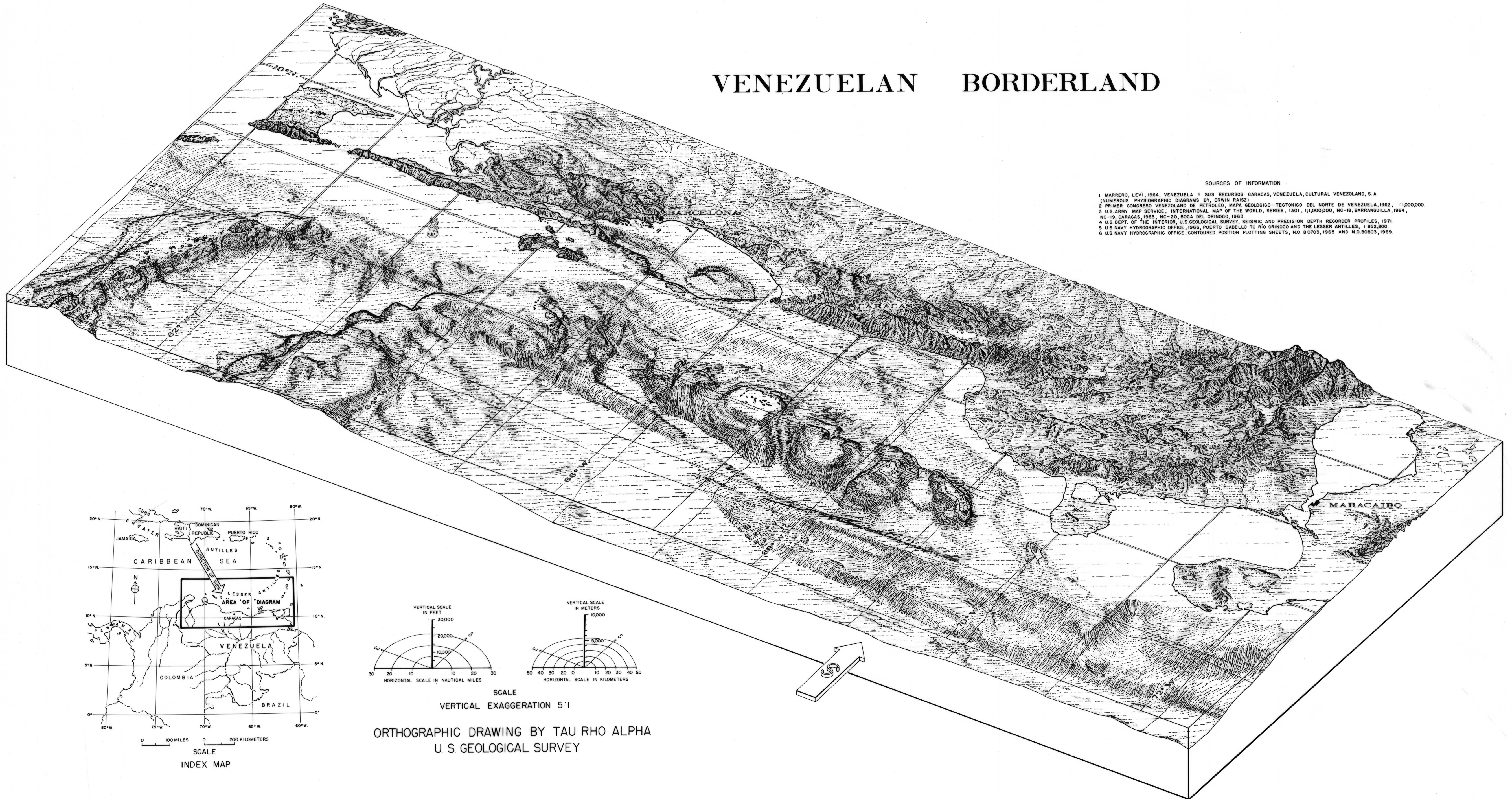
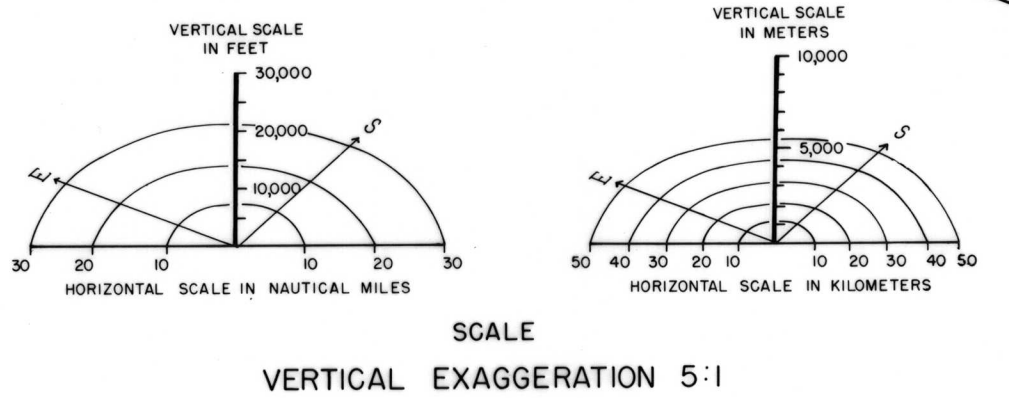
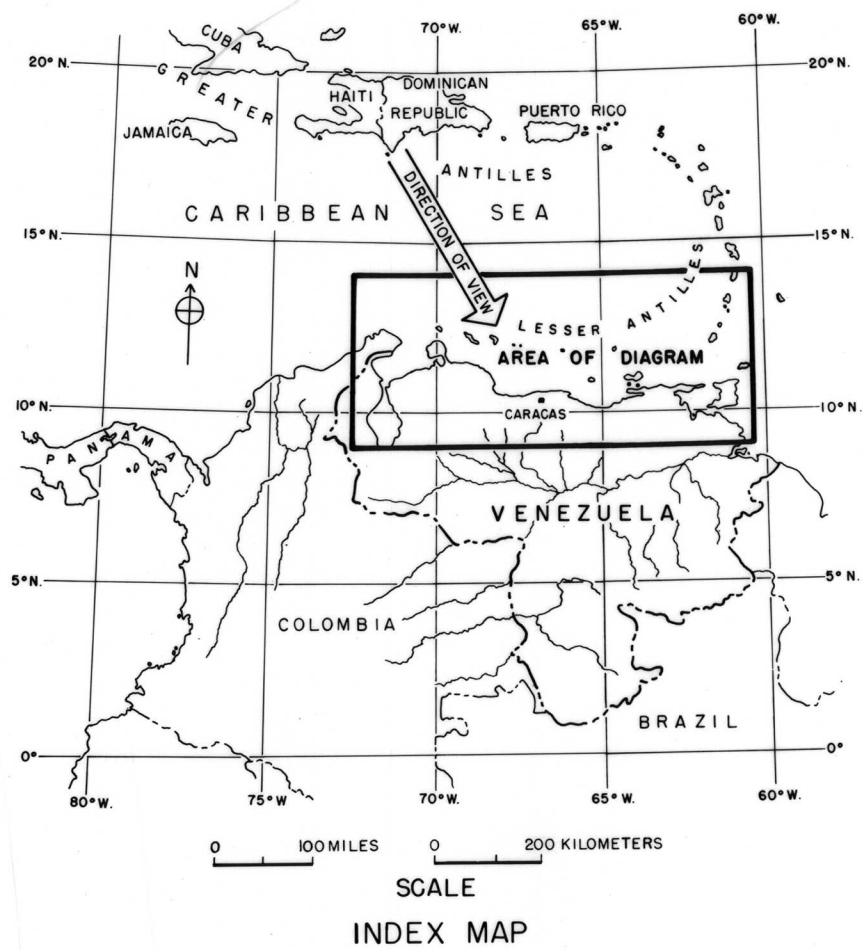


# VENEZUELAN BORDERLAND



- SOURCES OF INFORMATION
- 1 MARRERO, LEVI, 1964, VENEZUELA Y SUS RECURSOS: CARACAS, VENEZUELA, CULTURAL VENEZOLAND, S. A. (NUMEROUS PHYSIOGRAPHIC DIAGRAMS BY ERWIN RAISZ)
  - 2 PRIMER CONGRESO VENEZOLANO DE PETROLEO, MAPA GEOLOGICO-TECTONICO DEL NORTE DE VENEZUELA, 1962, 1:1,000,000
  - 3 U.S. ARMY MAP SERVICE, INTERNATIONAL MAP OF THE WORLD, SERIES, 1301, 1:1,000,000, NC-18, BARRANGUILLA, 1964, NC-19, CARACAS, 1963, NC-20, BOCA DEL ORINOCO, 1963
  - 4 U.S. DEPT. OF THE INTERIOR, U.S. GEOLOGICAL SURVEY, SEISMIC AND PRECISION DEPTH RECORDER PROFILES, 1971
  - 5 U.S. NAVY HYDROGRAPHIC OFFICE, 1966, PUERTO CABELLO TO RIO ORINOCO AND THE LESSER ANTILLES, 1:952,800
  - 6 U.S. NAVY HYDROGRAPHIC OFFICE, CONTOURED POSITION PLOTTING SHEETS, N.O. 80703, 1965 AND N.O. 80803, 1969



ORTHOGRAPHIC DRAWING BY TAU RHO ALPHA  
U. S. GEOLOGICAL SURVEY