



MAILED, EDITED, AND PUBLISHED BY THE GEOLOGICAL SURVEY


GRAVITY DATUM FROM BARNES (OPEN FILE, 1968, 1972)

REDUCTION DENSITY = 2.67 g/cc

GRAVITY SURVEYS PARTIALLY SUPPORTED BY U.S. ARMY TOPOCOM, PROJECT 3-68

STATION LOCATION  SN26 STATION IDENTIFICATION

 35 SIMPLE BOUGUER ANOMALY

 30 GENERALIZED BOUGUER ANOMALY CONTOURS

SCALE 1:250,000

GRAVITY MEASUREMENTS 1966 & 1969

USGS GRAVITY DATA
CRAIG, ALASKA

USGS ALASKAN GRAVITY DATA

BY DAVID F. BARNES 1972

This map is preliminary and has not been reviewed for conformity with U.S. Geological Survey standards and nomenclature.