



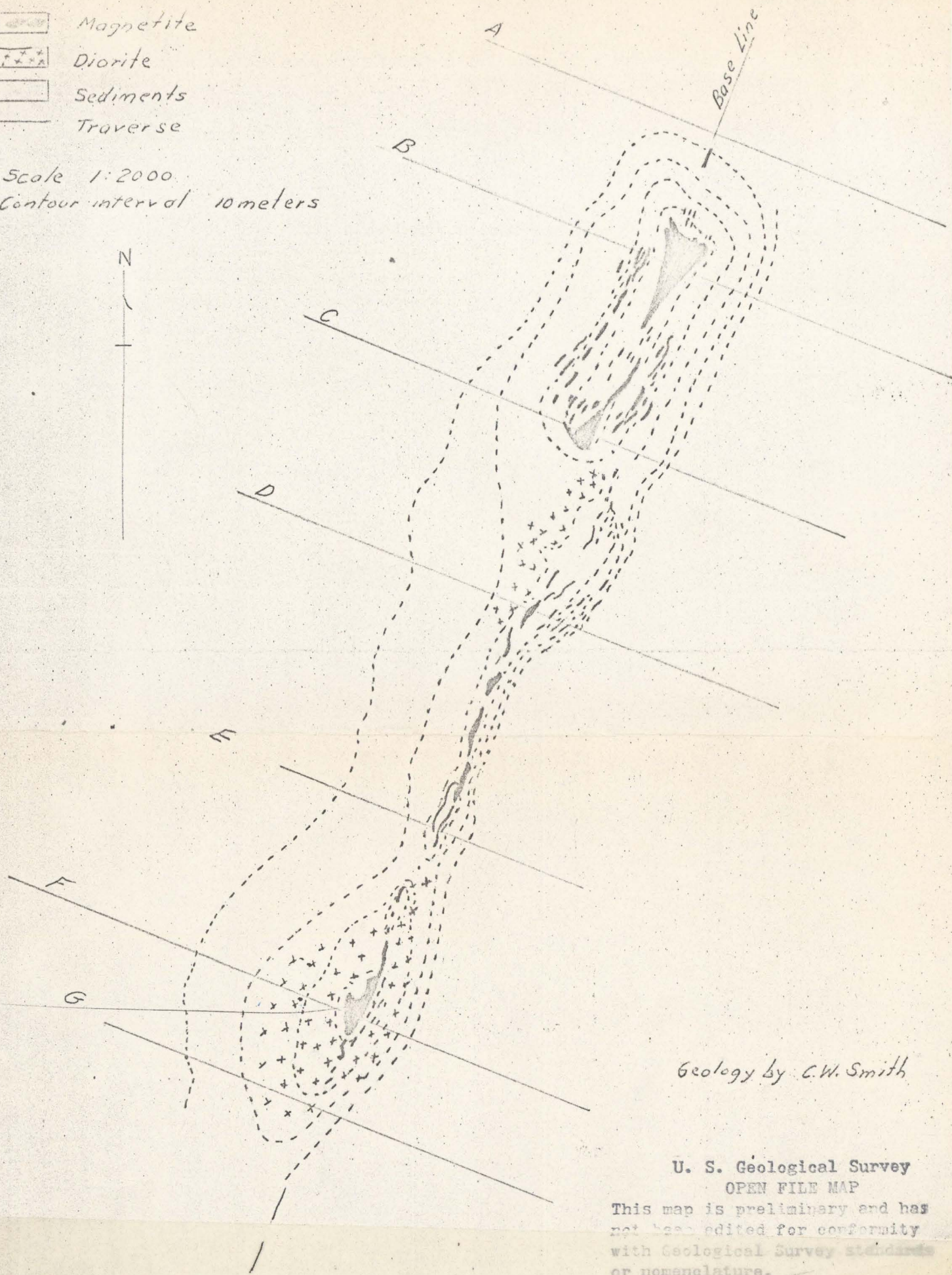


-  Magnetite
-  Diorite
-  Sediments
-  Traverse

Scale 1:2000  
 Contour interval 10 meters



Geology by C.W. Smith

U. S. Geological Survey  
 OPEN FILE MAP  
 This map is preliminary and has  
 not been edited for conformity  
 with Geological Survey standards  
 or nomenclature.

Figure 1 METHGAL IRON DEPOSIT