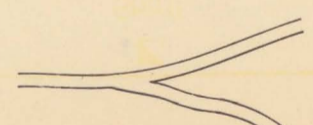




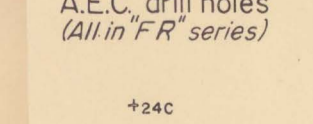



FIGURE —SAMPLE MAP OF PART OF THE CLARABELLE CLAIMS 1, 2, 3, AND 4, FALL RIVER COUNTY, SOUTH DAKOTA

100 0 200 Feet  
 Contour interval 25 feet  
 Datum is mean sea level

EXPLANATION

-  Road
-  Dump
-  Cut
-  Shaft
-  Adit
-  A.E.C. drill holes  
(All in "FR" series)
-  Sample locations

This map is preliminary and has not been edited for conformity with Geologic Survey format