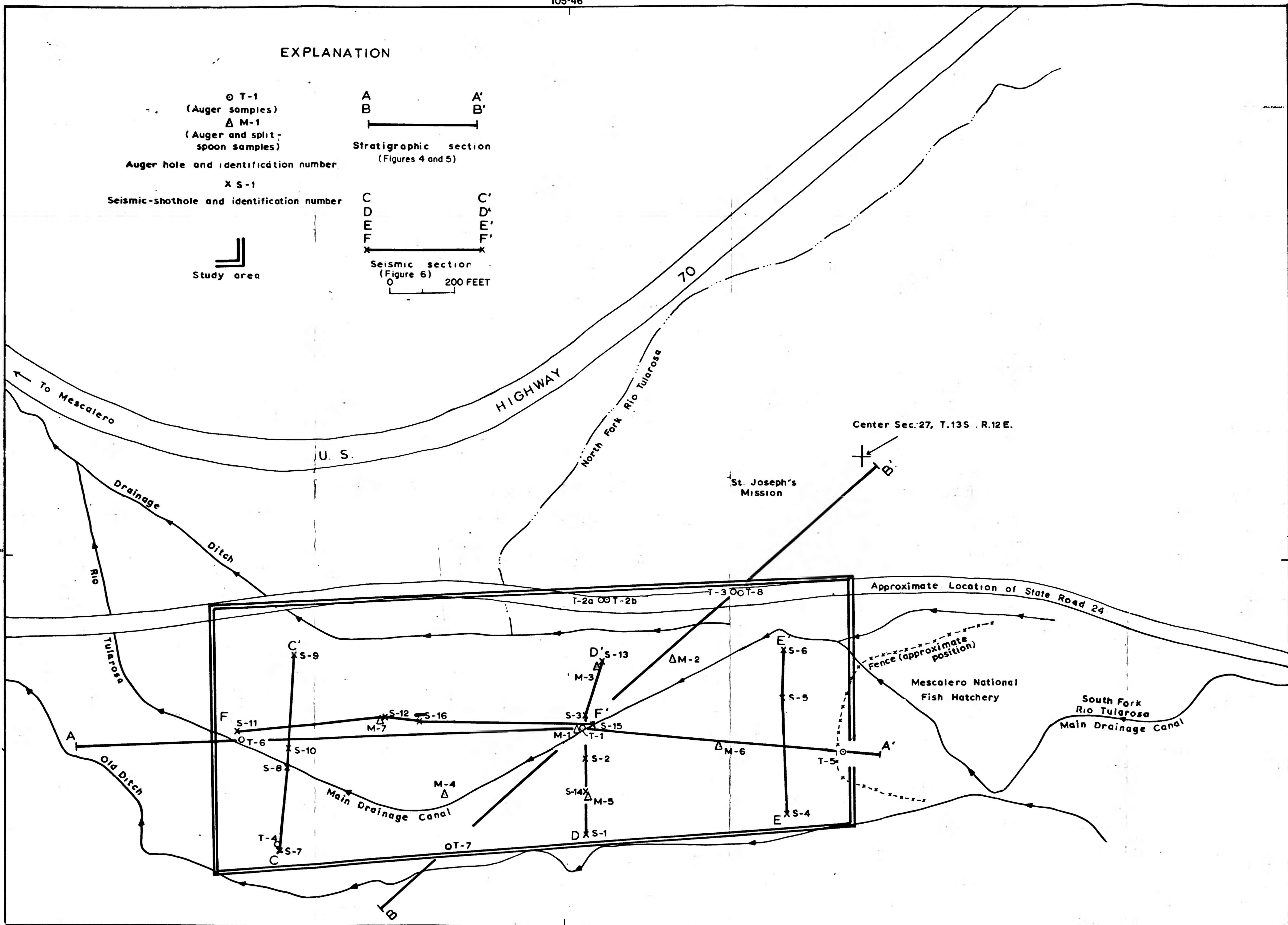
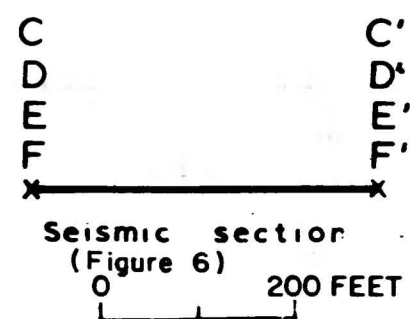



EXPLANATION

- T-1  
(Auger samples)
- △ M-1  
(Auger and split-spoon samples)
- Auger hole and identification number
- X S-1  
Seismic-shothole and identification number



Base from U.S. Department of Interior, Bureau of Indian Affairs, 1958

Figure 2.--Map showing study area, location of auger holes, seismic shot holes, and lines of sections, near Mescalero, Otero County, New Mexico.