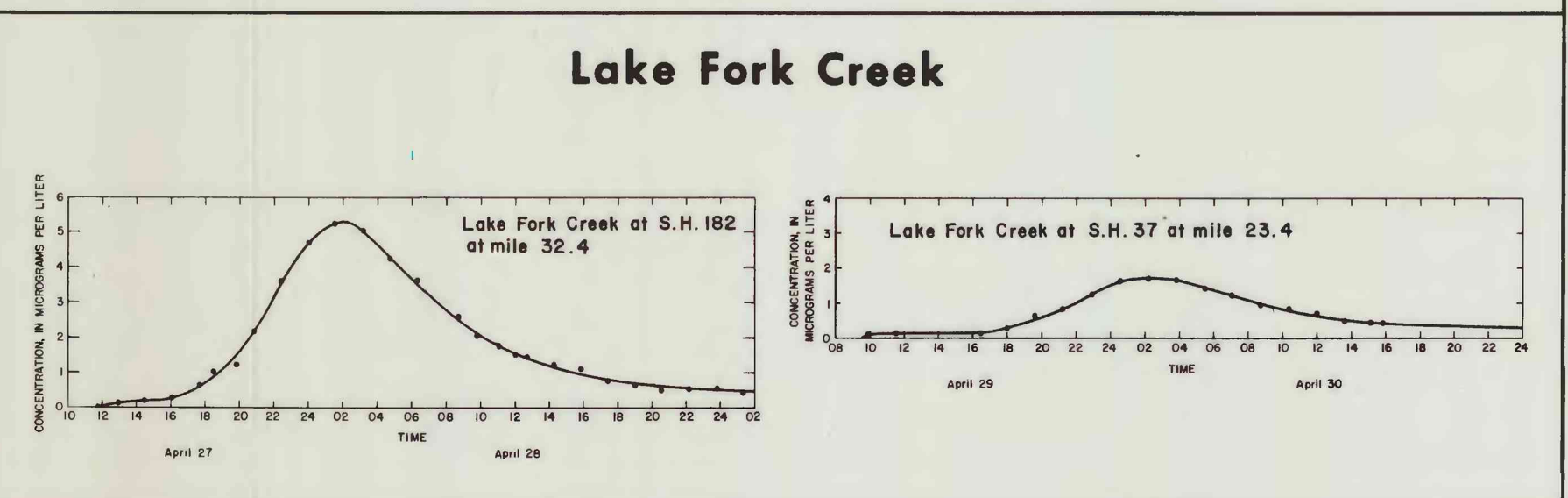
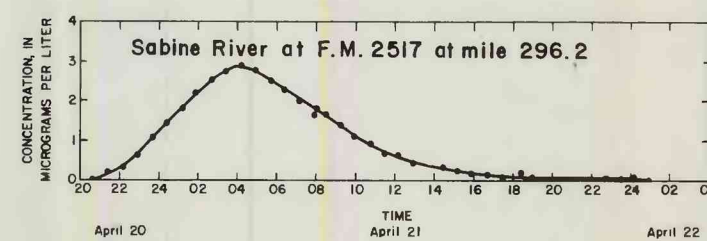
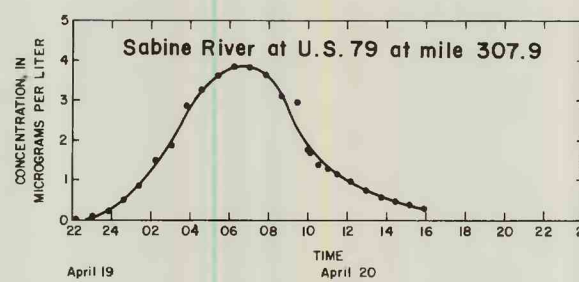
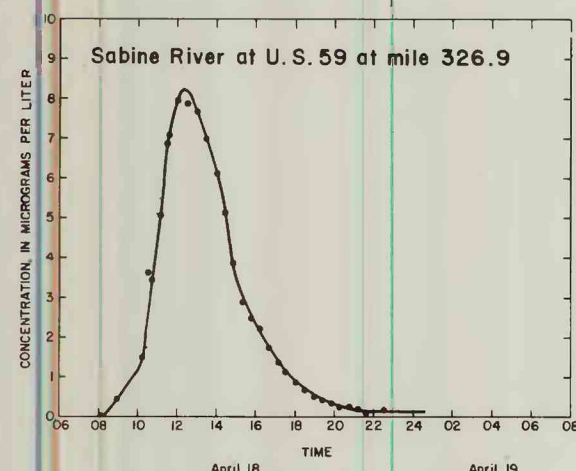
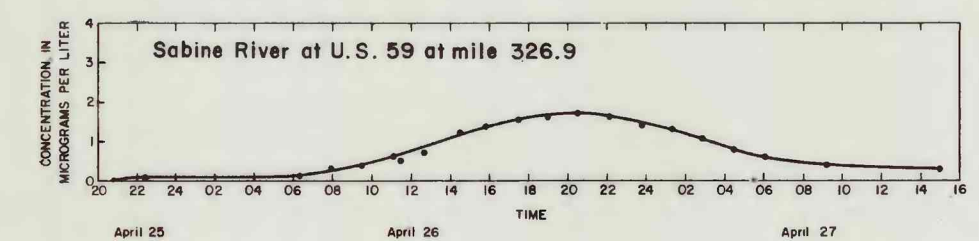
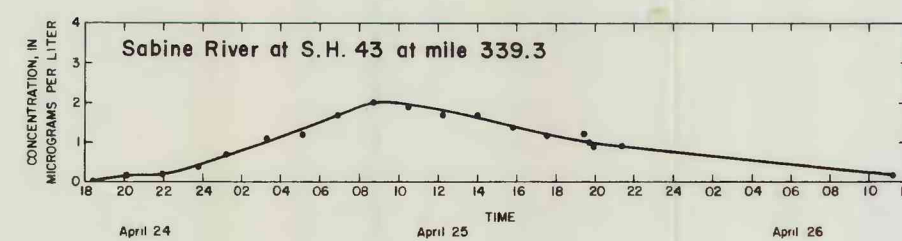
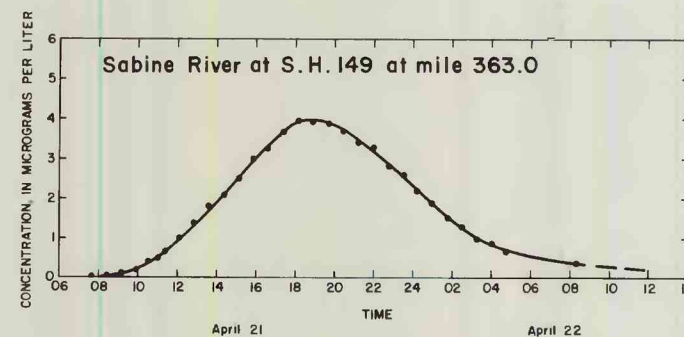
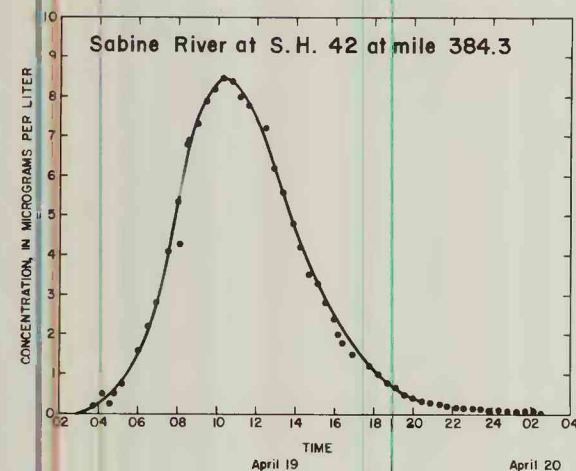
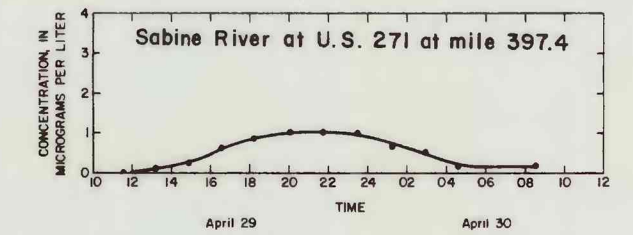
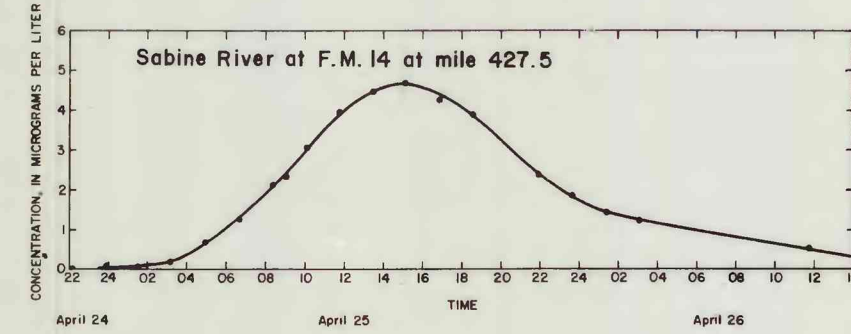
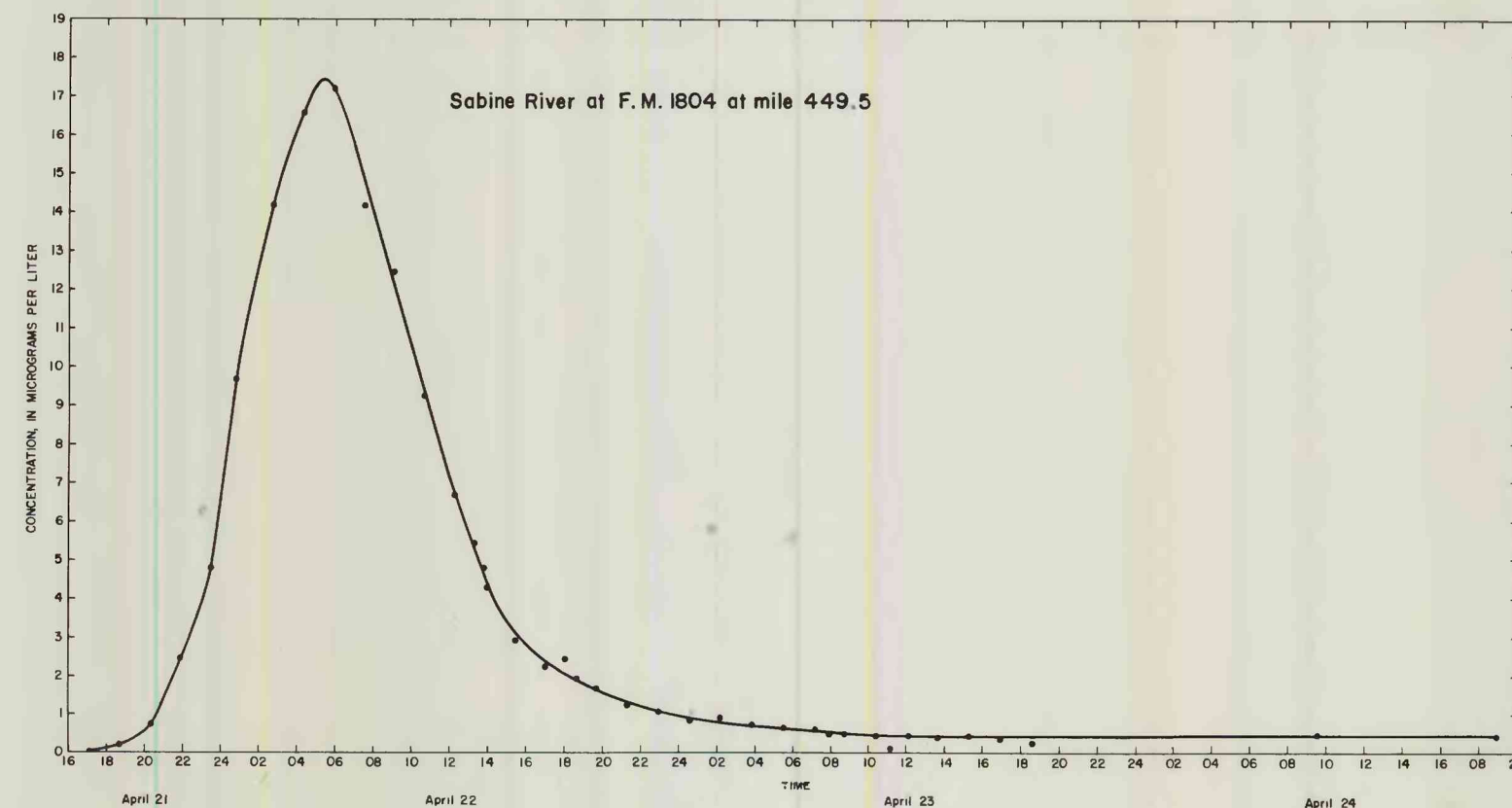
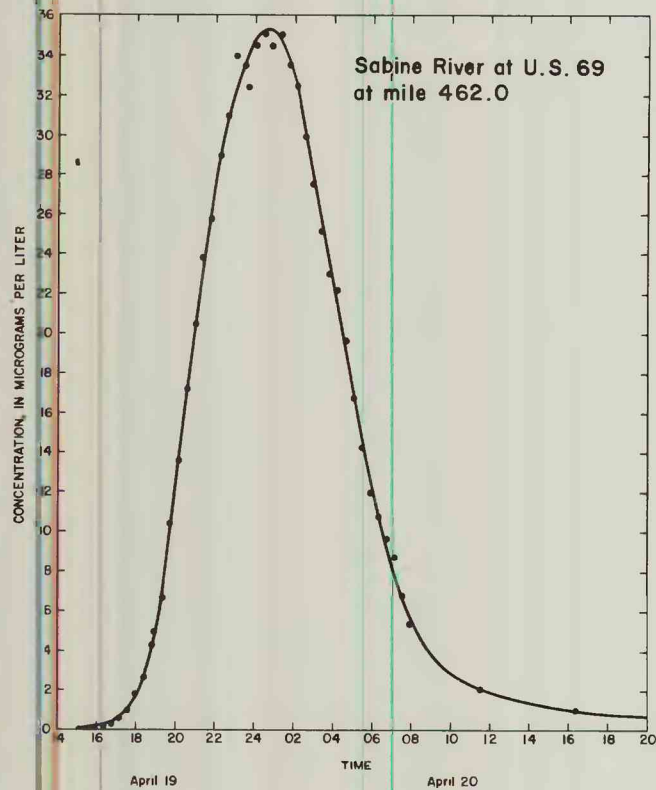
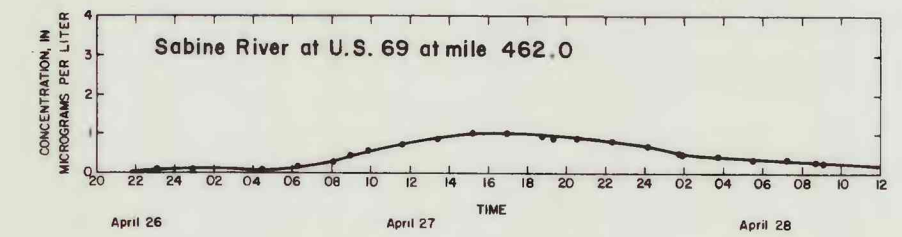
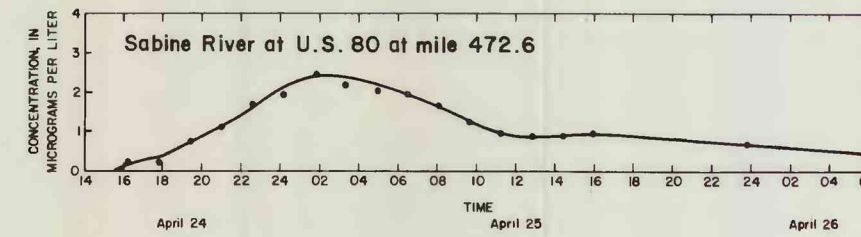
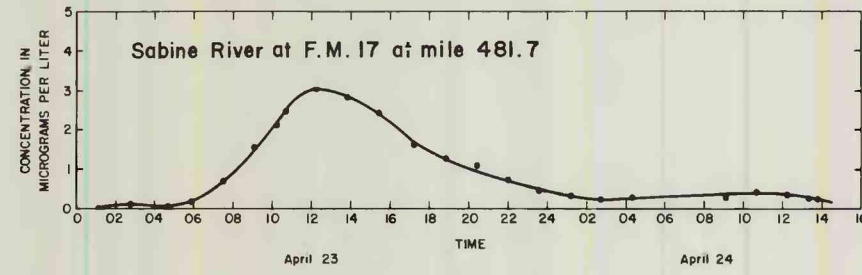
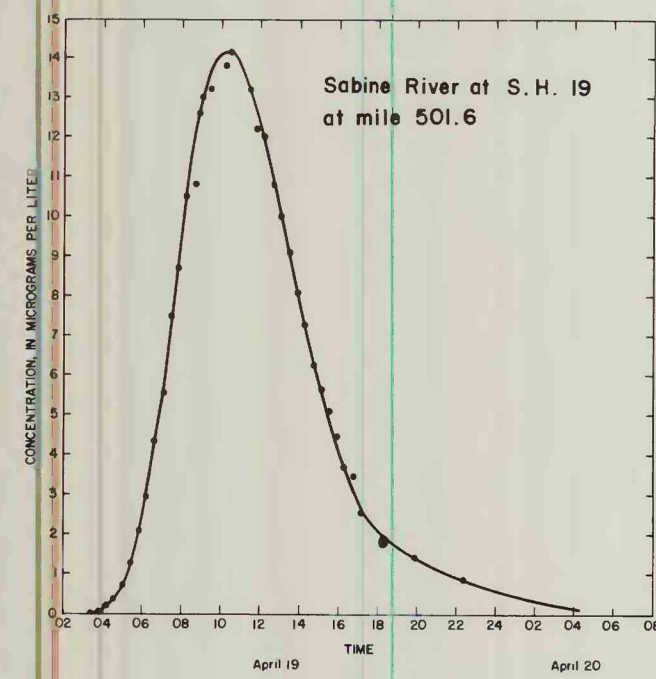
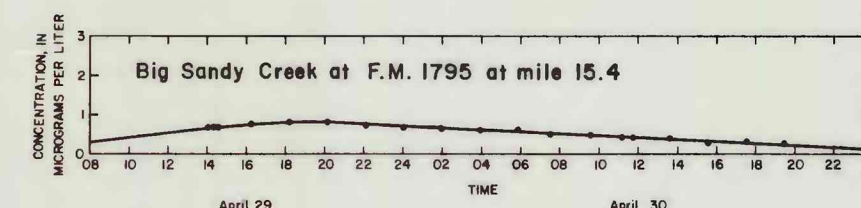
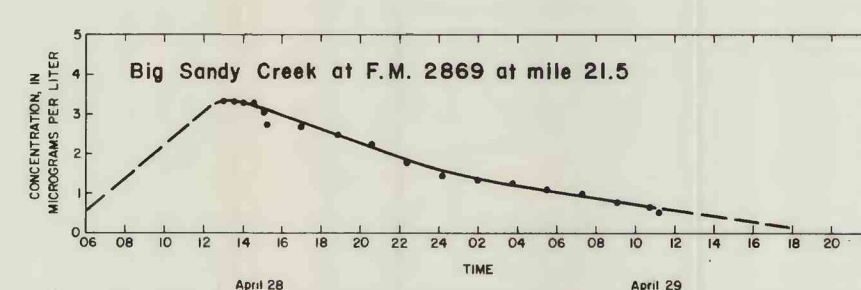
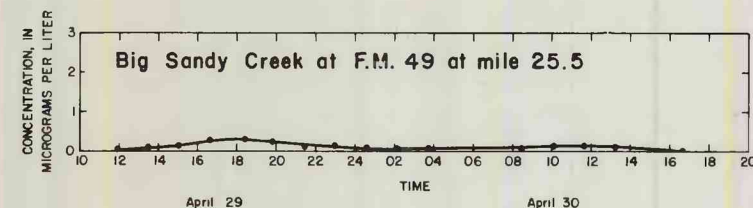


SHAPE OF THE DYE-CLOUD HYDROGRAPH AT EACH MEASURING SITE

Sabine River



Big Sandy Creek



NOTE: "TIME" in each graph is 24-hour time.  
The last two digits (00) are omitted  
for convenience

TRAVEL TIME FOR SOLUTES, UPPER SABINE RIVER BASIN, TEXAS, APRIL 16-30, 1972

By  
Willard B. Mills  
1972