(200)
R 569h



U. S. GEOLOGICAL SURVEY
LIBRARY

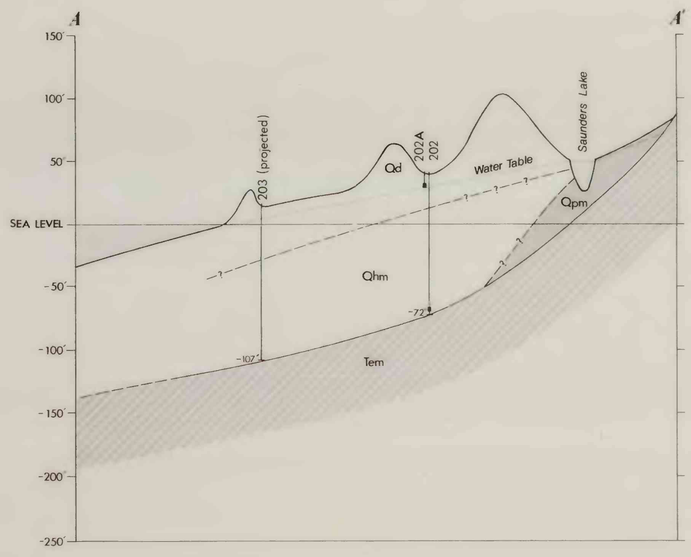


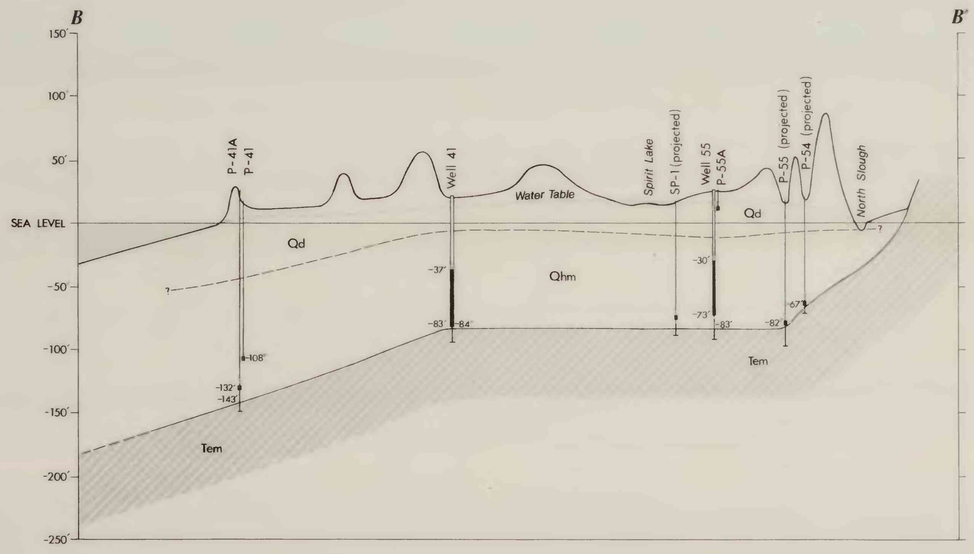


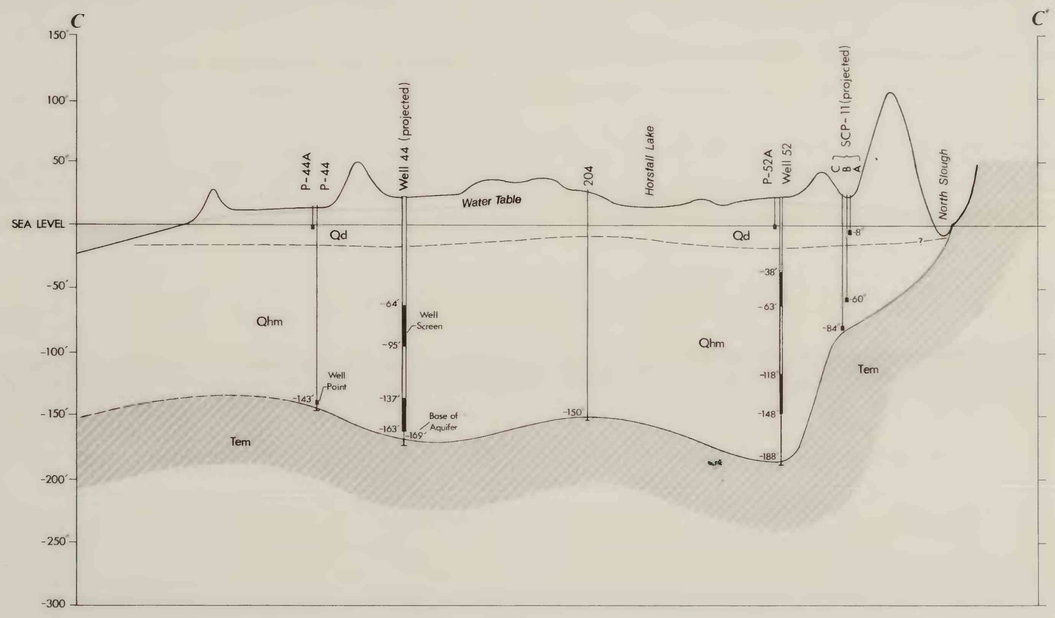


VERTICAL EXAGGERATION X22

## EXPLANATION

| | | |
|---|---|---|
| Holocene | Qd — Dune sand | QUATERNARY |
| Holocene | Qhm — Marine sand | QUATERNARY |
| Pleistocene | Qpm — Marine deposits | QUATERNARY |
| Eocene | Tem — Older Marine deposits | TERTIARY |

A —— A' Location of geologic section

Contact. *Dashed where approximately located*

—100— Contour. *Shows altitude of base of aquifer, in feet below mean sea level. Contour interval 20 feet. Datum is mean sea level.*

Pipeline

SCP-2 91 — Observation well or test hole and local identification number. *Lower number is altitude of base of aquifer, in feet below sea level*

63 — Site of proposed production well and local identification number

41 84 — Production well and local identification number. *Lower number is altitude of base of aquifer, in feet below sea level*

½ 0 ½ 1 MILE

1000 0 4000 FEET

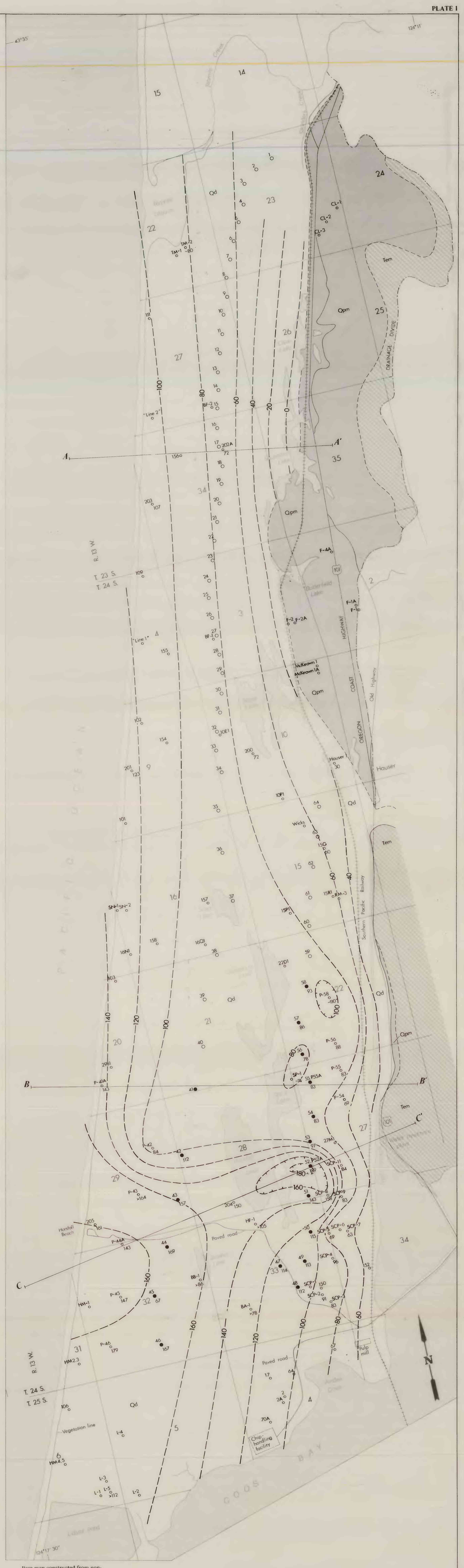


Base map constructed from non-rectified aerial photographs

# GEOLOGIC MAP AND SECTIONS OF THE DUNES AREA NORTH OF COOS BAY, OREGON