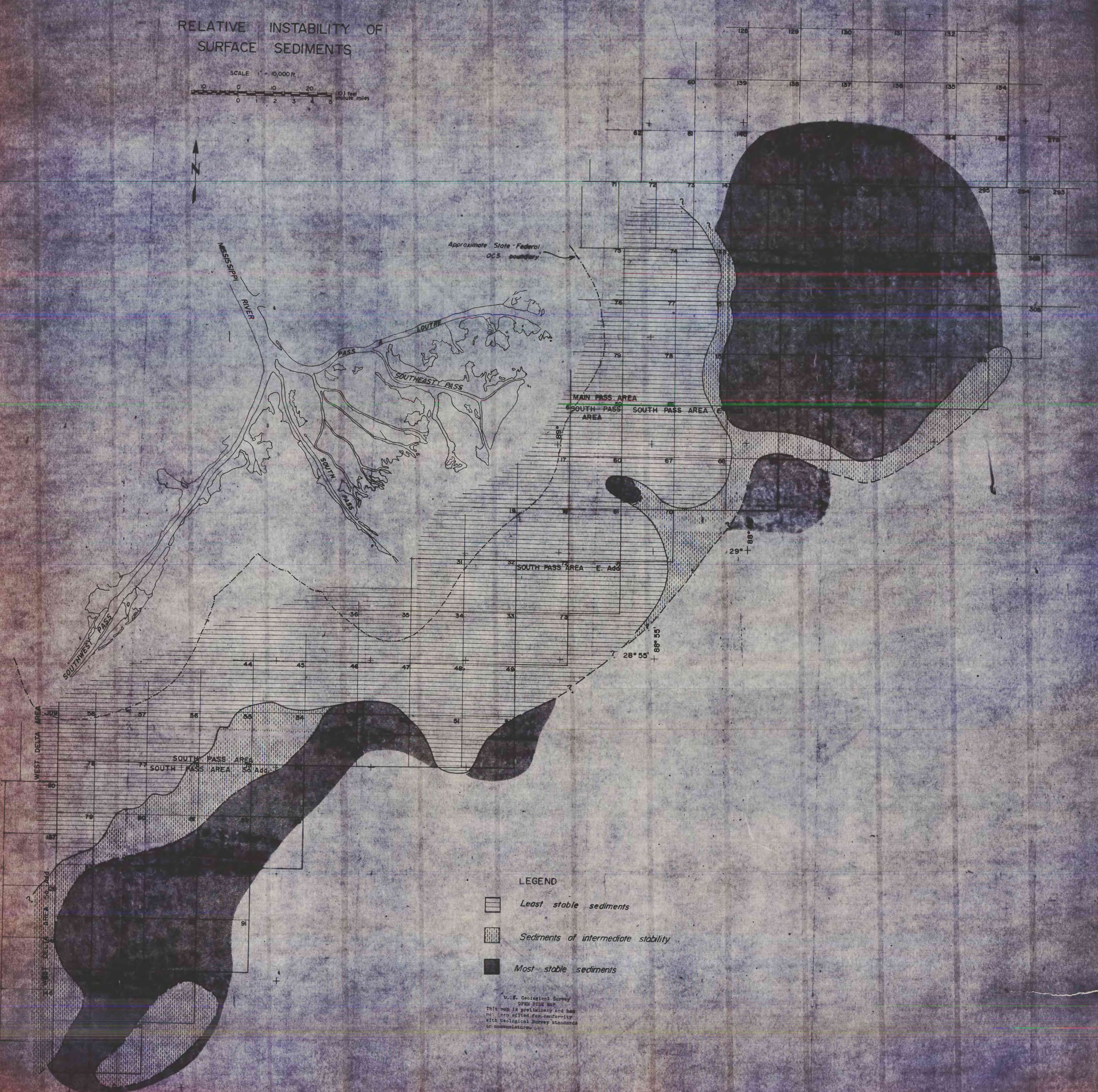






RELATIVE INSTABILITY OF SURFACE SEDIMENTS

SCALE 1" = 10,000 ft.



LEGEND

-  Least stable sediments
-  Sediments of intermediate stability
-  Most stable sediments

U.S. Geological Survey
 OPEN FILE MAP
 This map is preliminary and has
 not been edited for conformity
 with Geological Survey standards
 or nomenclature.