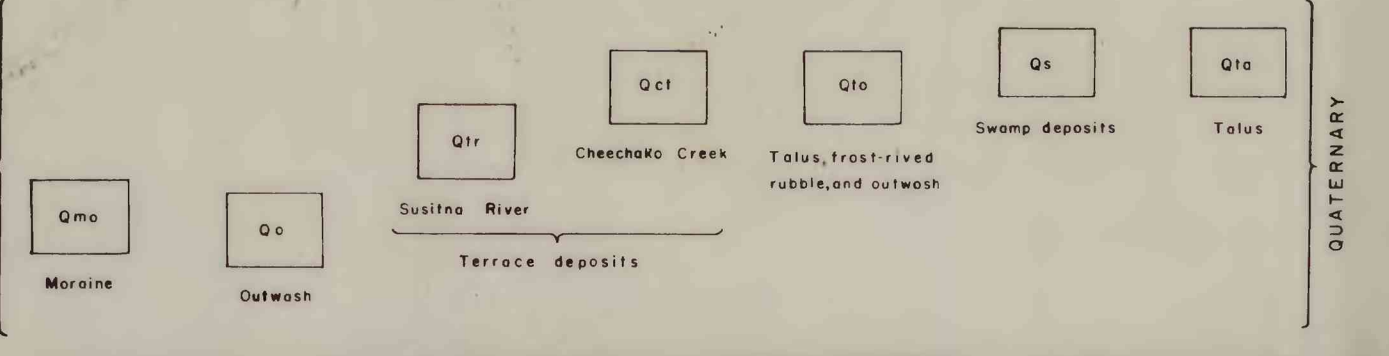
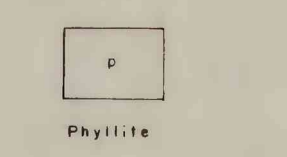


EXPLANATION

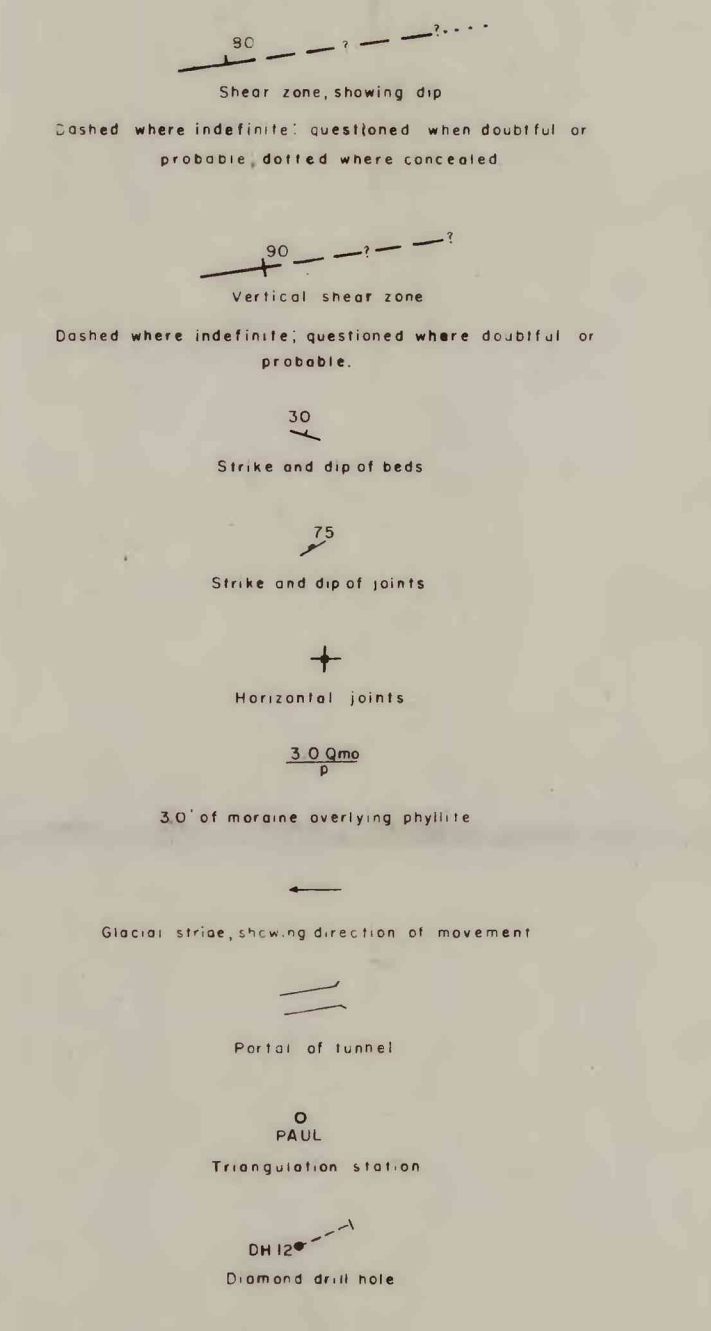
UNCONSOLIDATED DEPOSITS



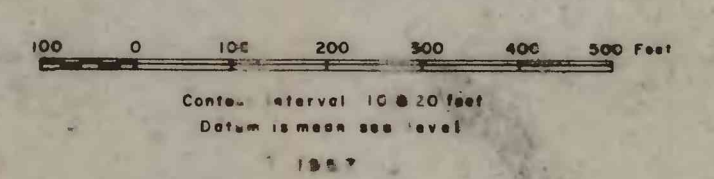
BEDROCK



Includes gradational contacts; inferred contacts and indefinite boundaries of surficial deposits; questioned where doubtful or probable. This type of contact called "estimated" by U.S. Bureau of Reclamation.



GEOLOGIC MAP  
OF THE  
DEVIL CANYON DAM SITE, ALASKA



Geology mapped by Reuben Kachadoorian,  
assisted by Donald R. Currey 1957

This map is preliminary and has not  
been reviewed for conformity with  
U.S. Geological Survey standards  
and nomenclature.

Base map from U.S. Bureau  
of Reclamation plane  
table sheets.

