



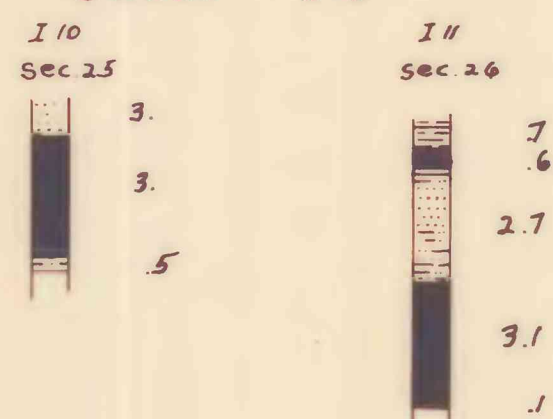
T. 58 N., R. 70 W.

Cache bed

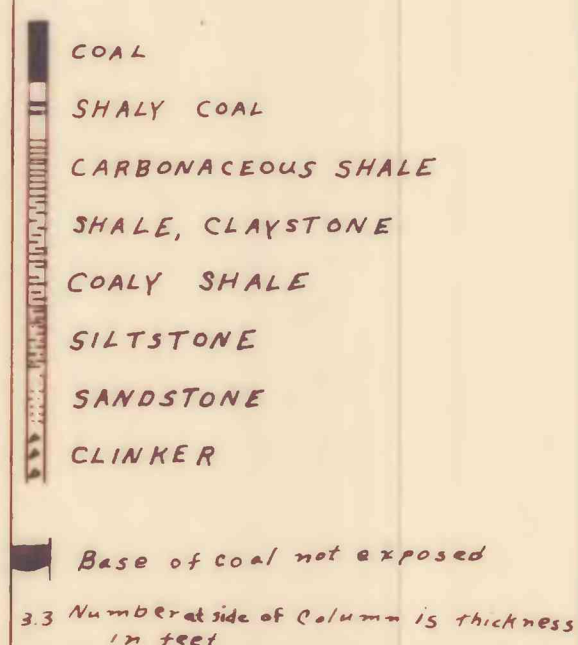


T. 58 N., R. 71 W.

Cache bed



EXPLANATION

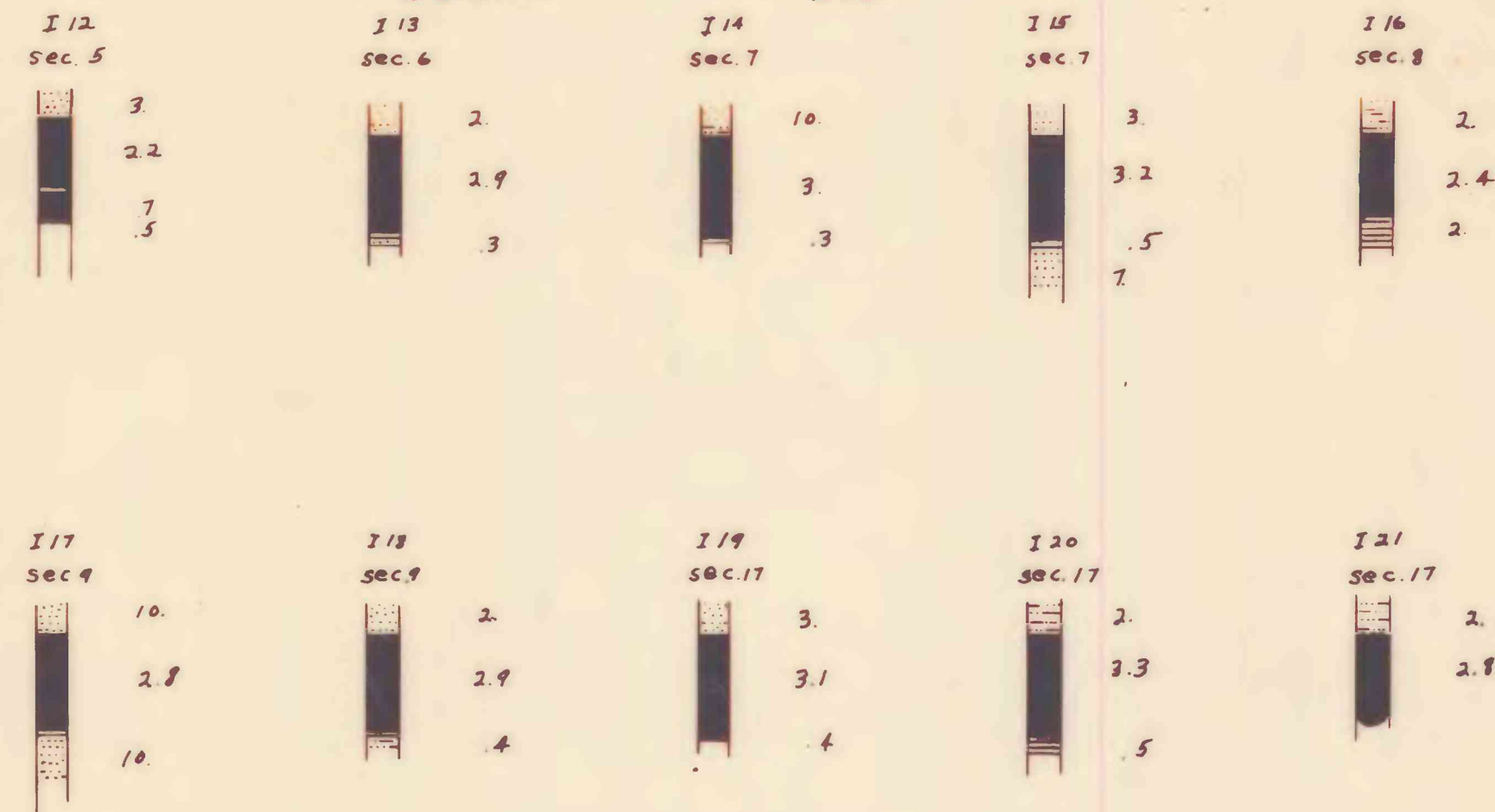


U.S. Geological Survey
OPEN FILE REPORT


This illustration is preliminary and has not been edited or reviewed for conformity with Geological Survey standards or nomenclature.

T. 57 N., R. 70 W.

Cache bed

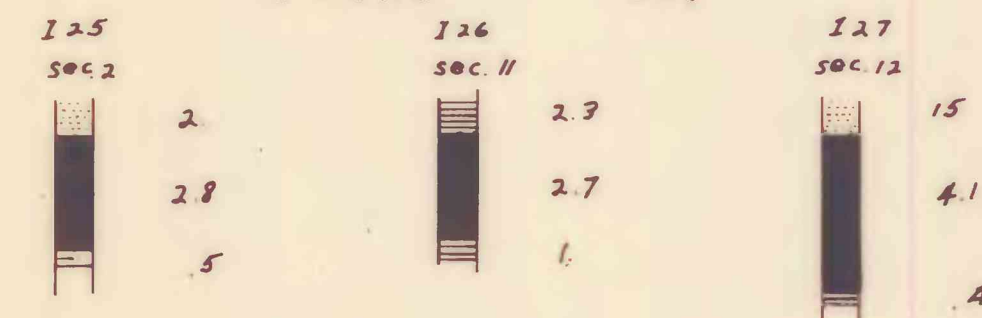


Local bed 60 feet below Cache bed



T. 57 N., R. 71 W.

Cache bed



To convert thicknesses from feet to centimetres, multiply by 30.5.