

T.58N, R.71W.

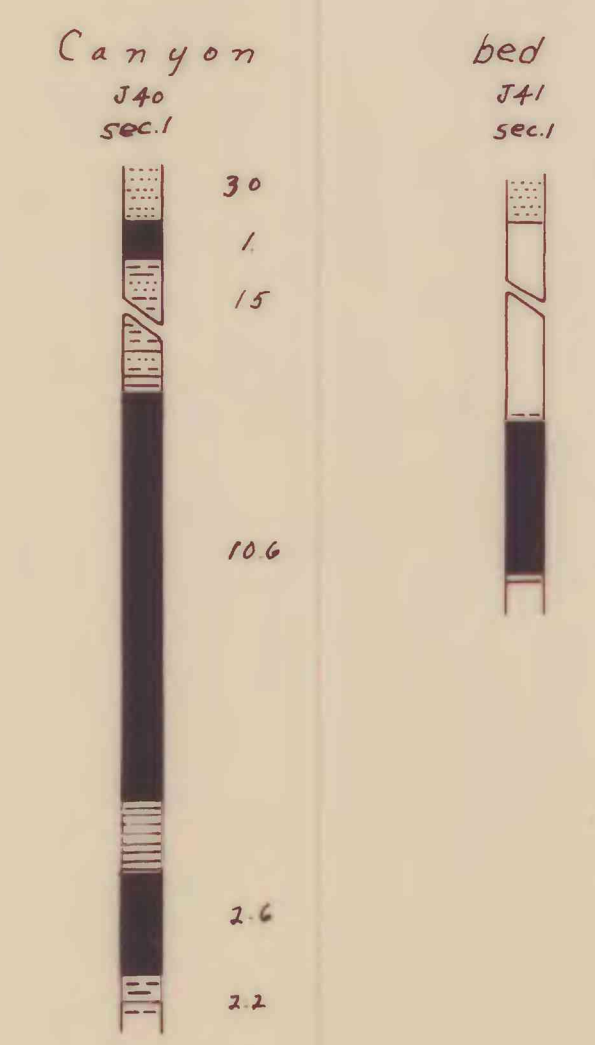
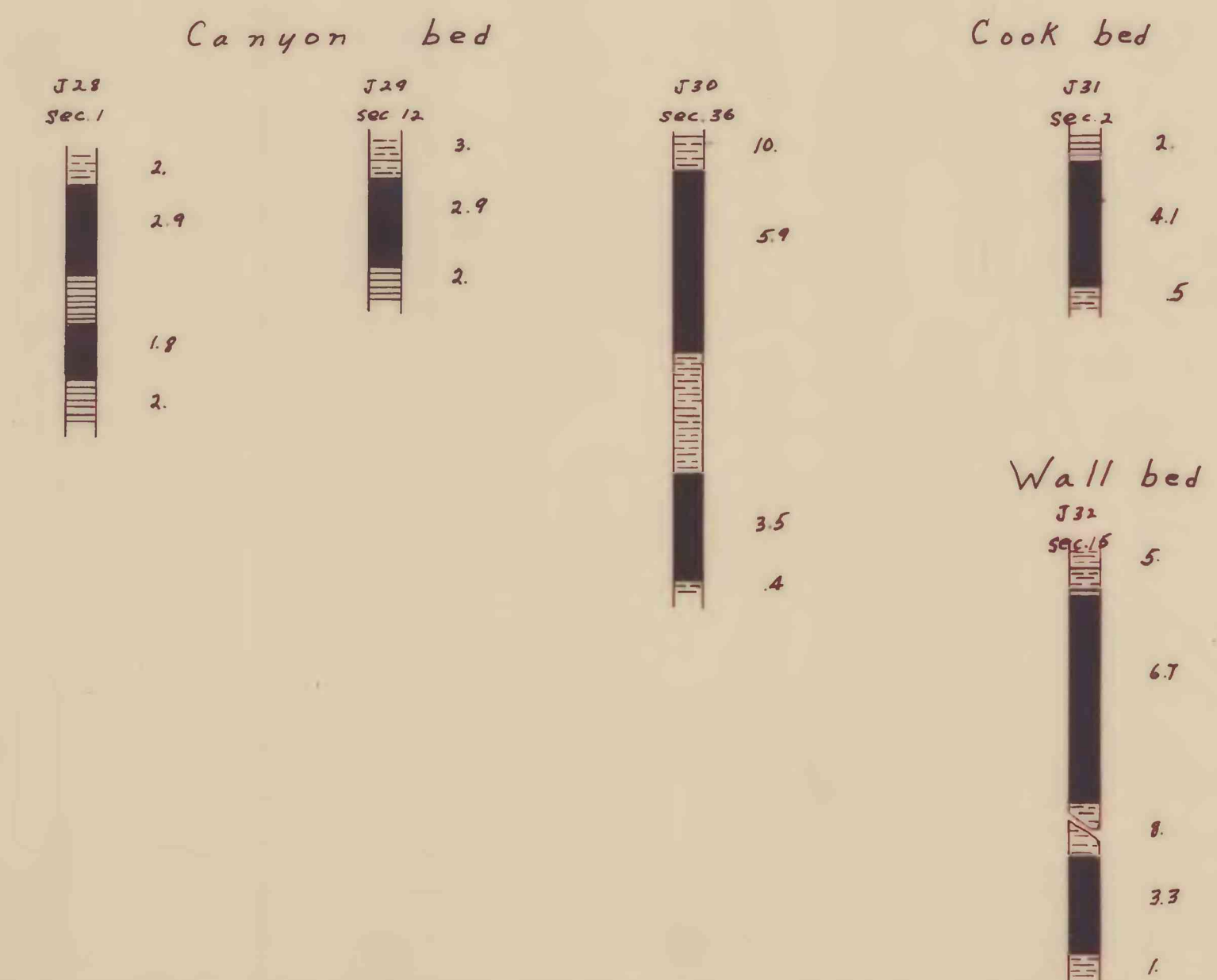
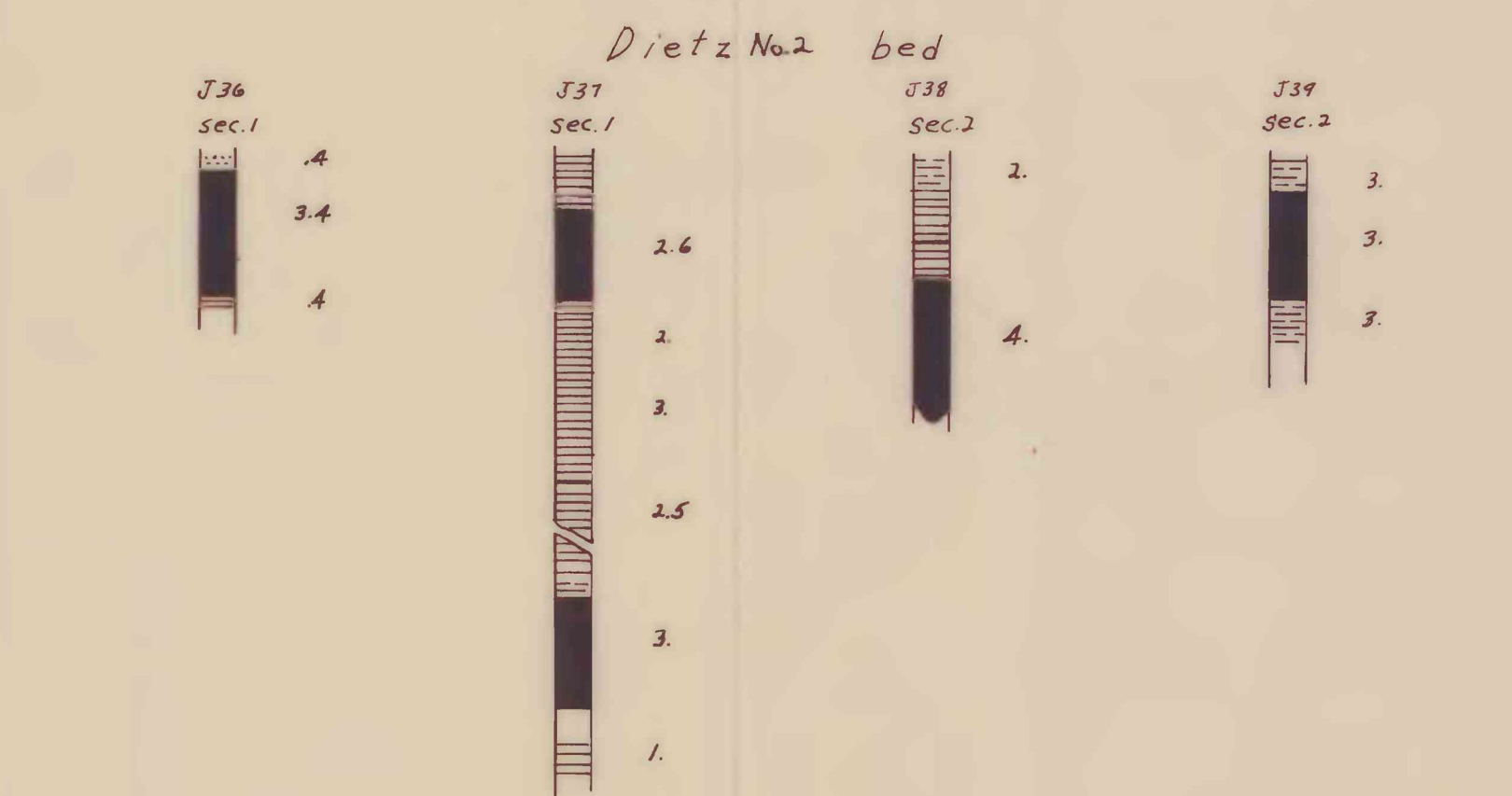
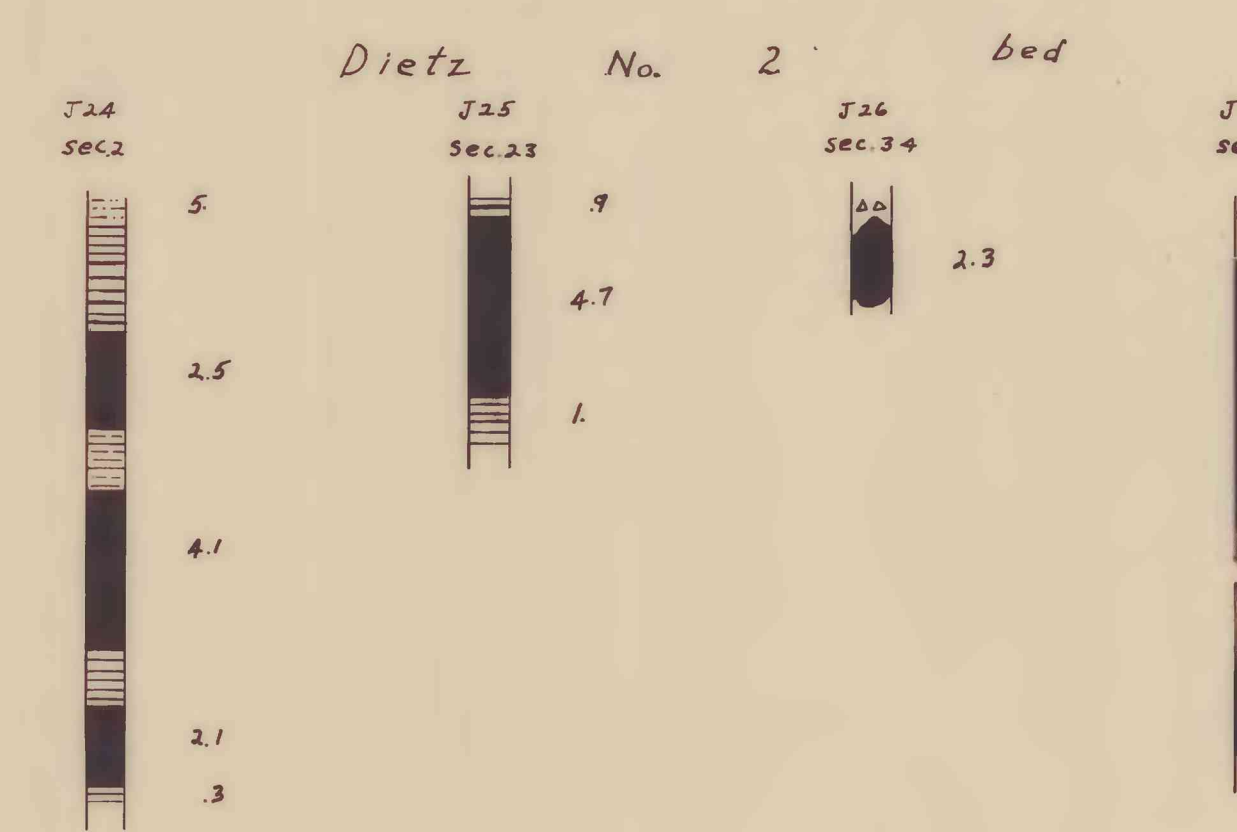
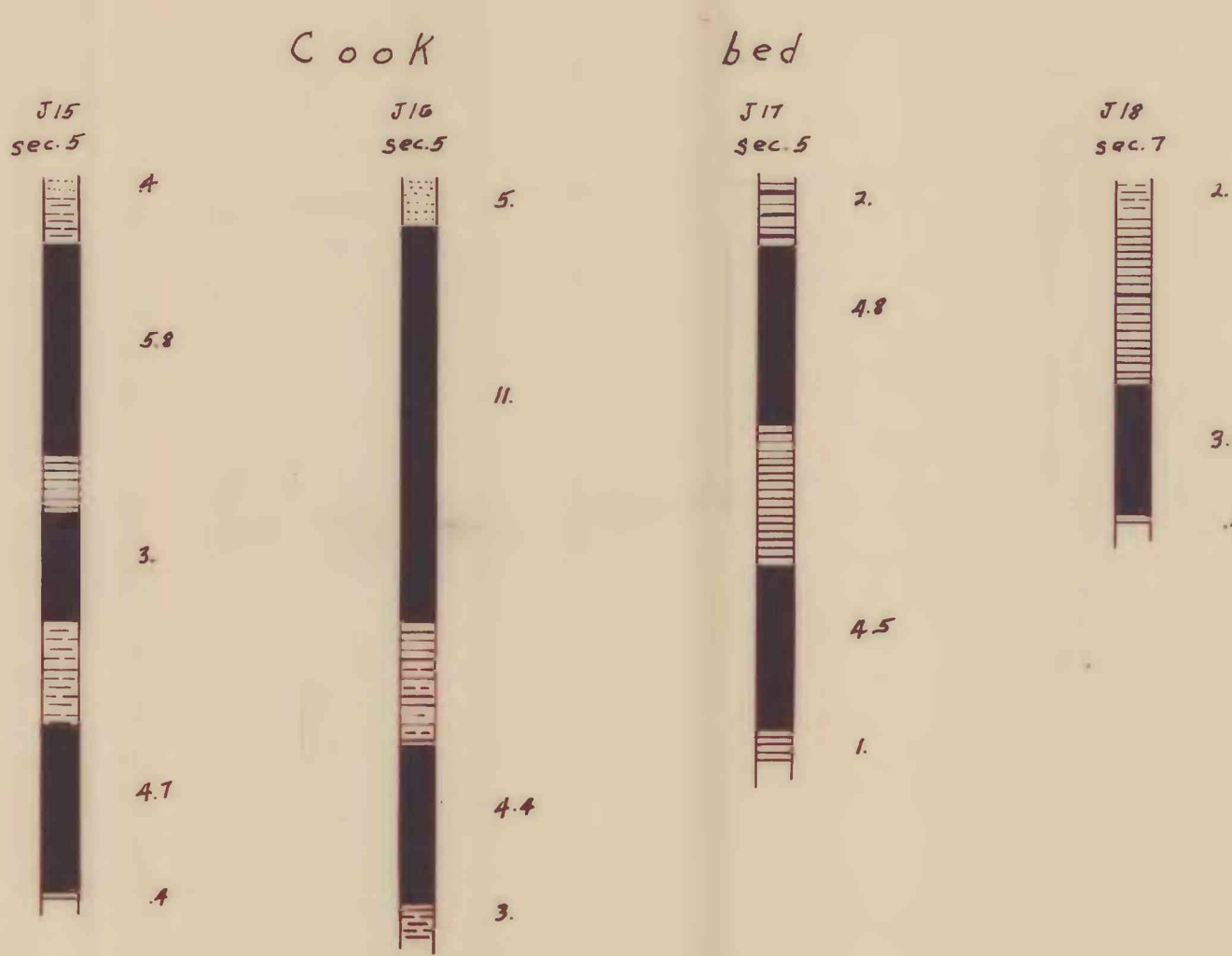
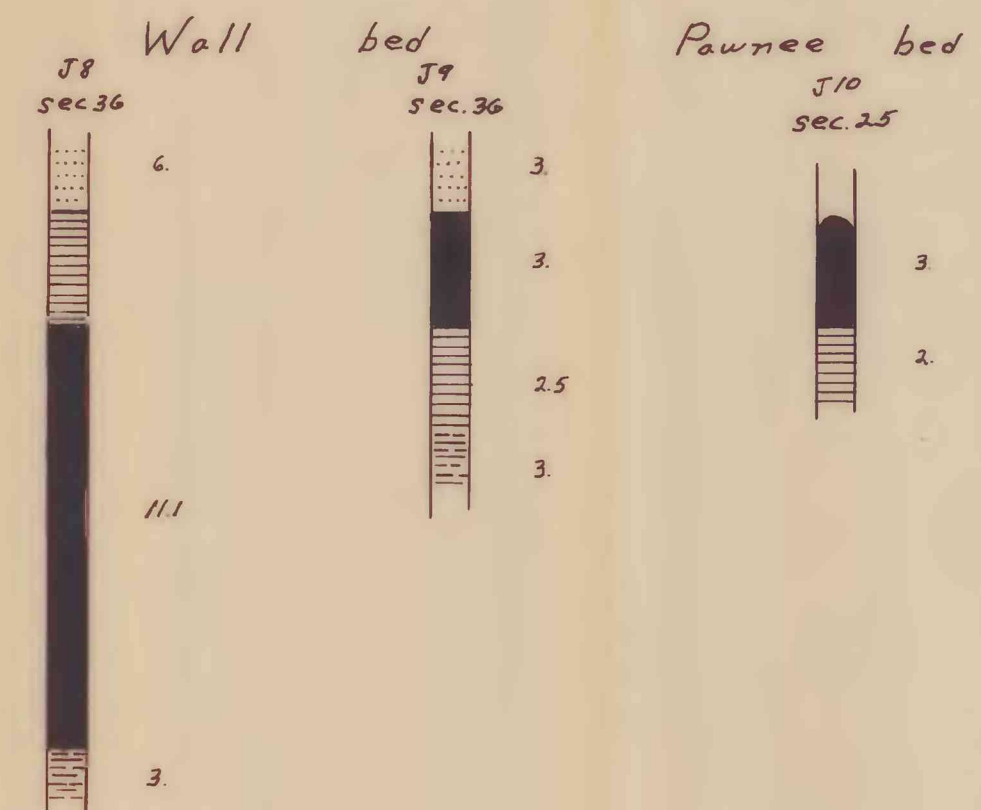
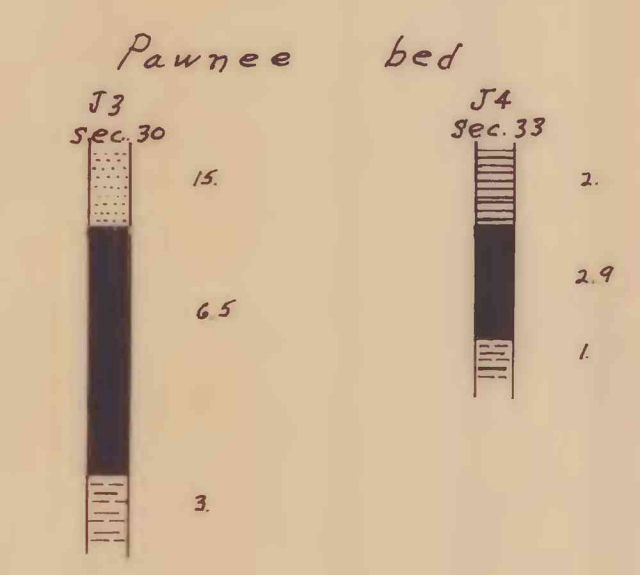
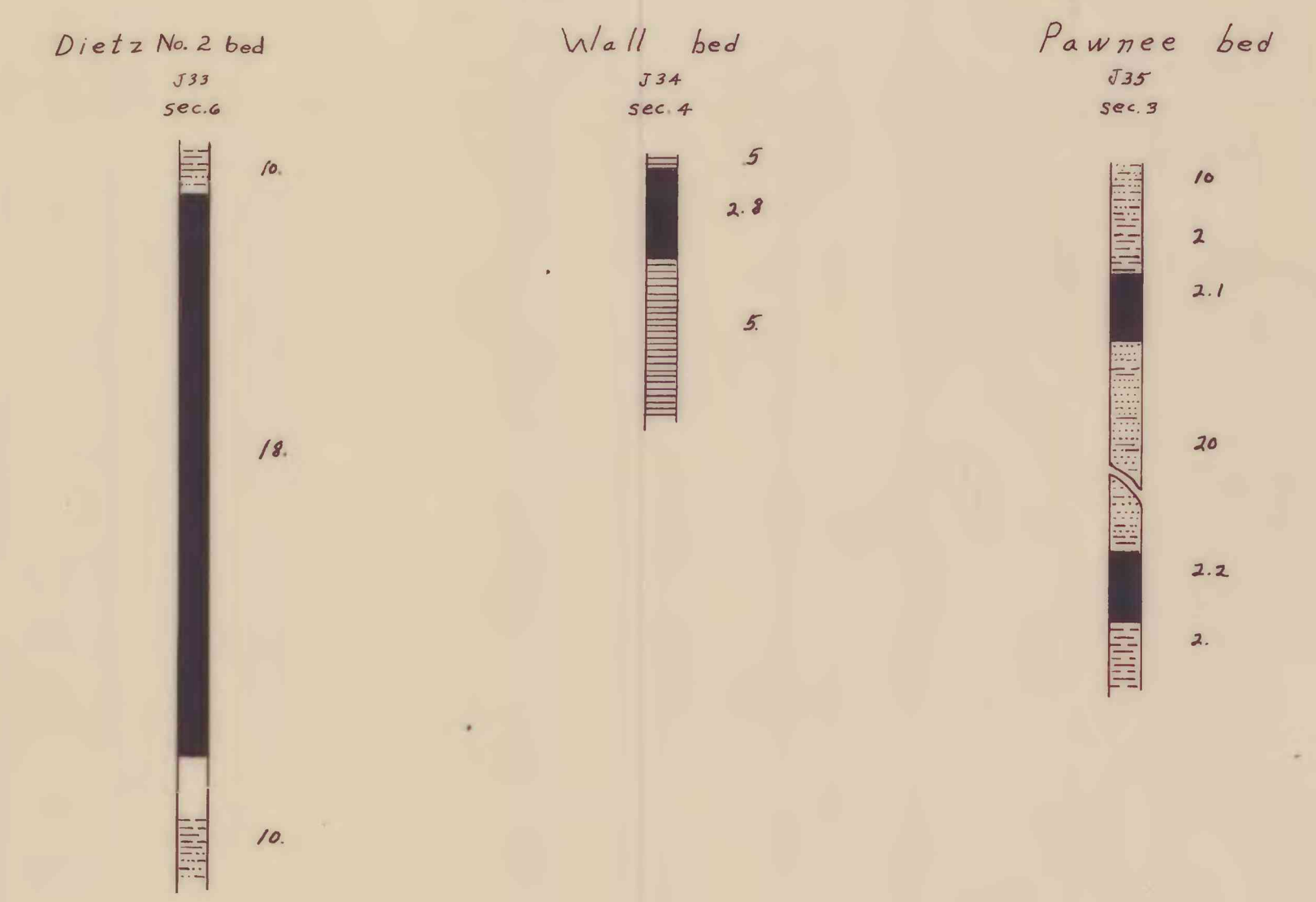
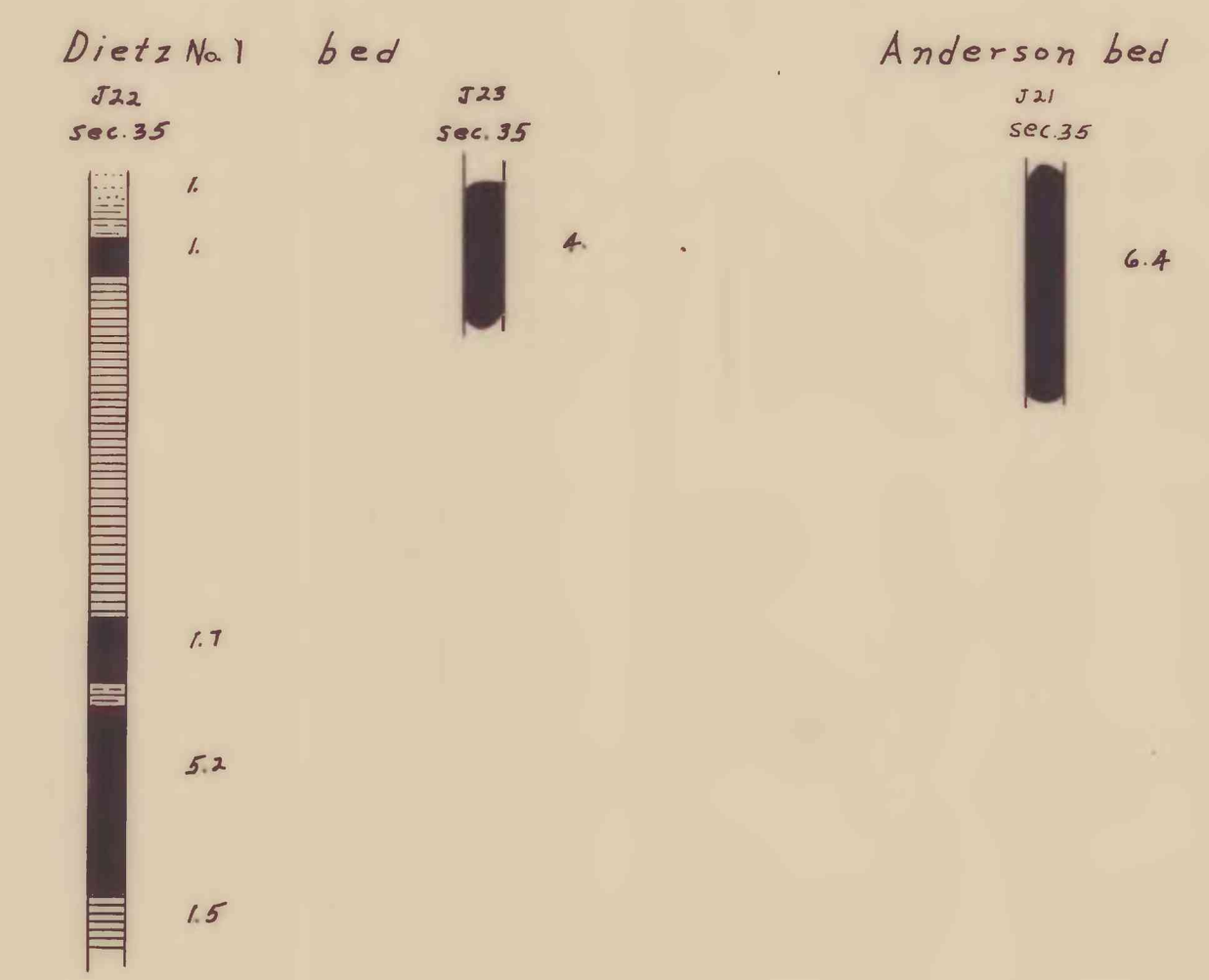
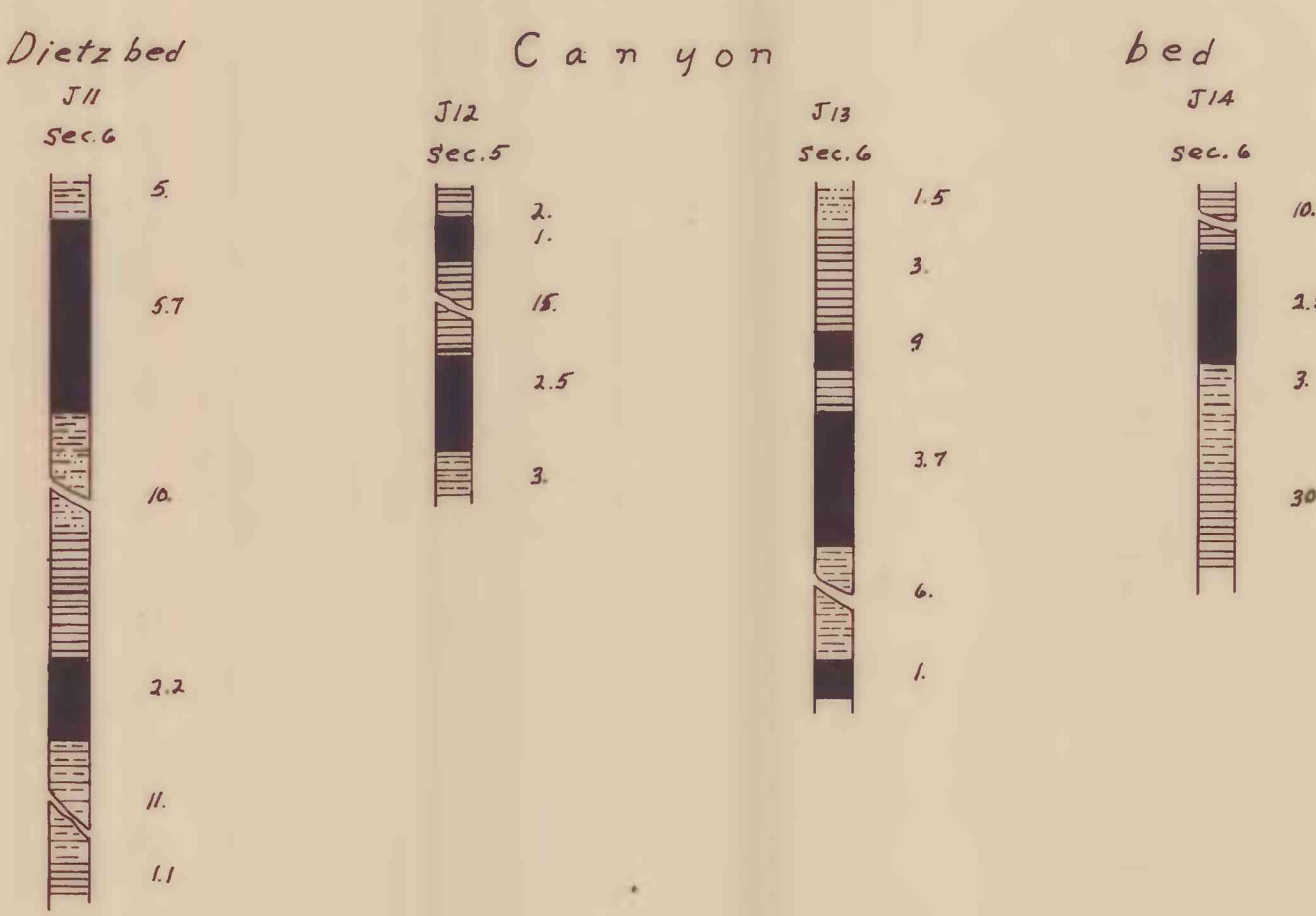
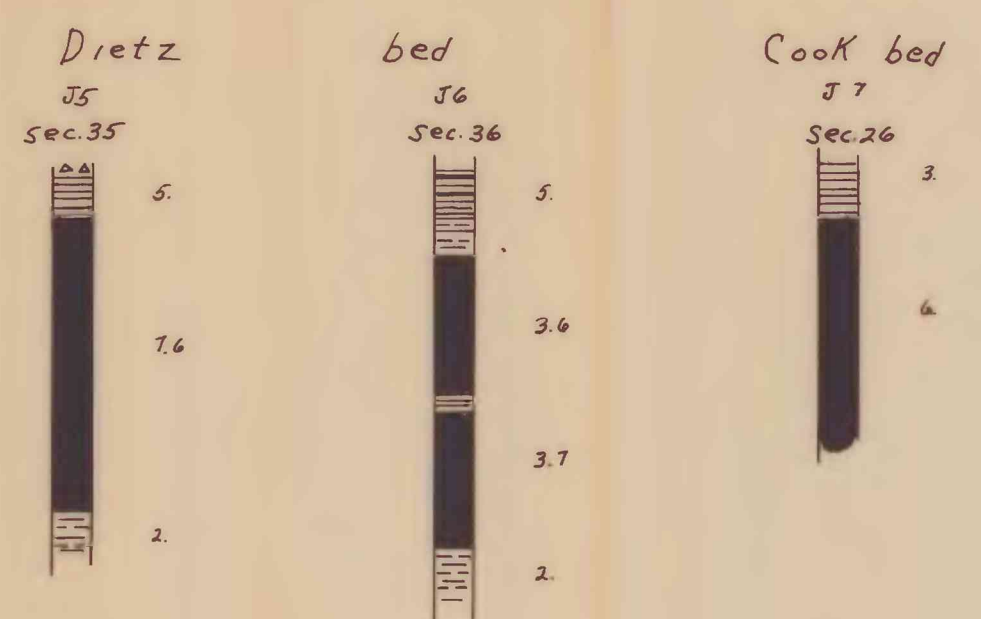
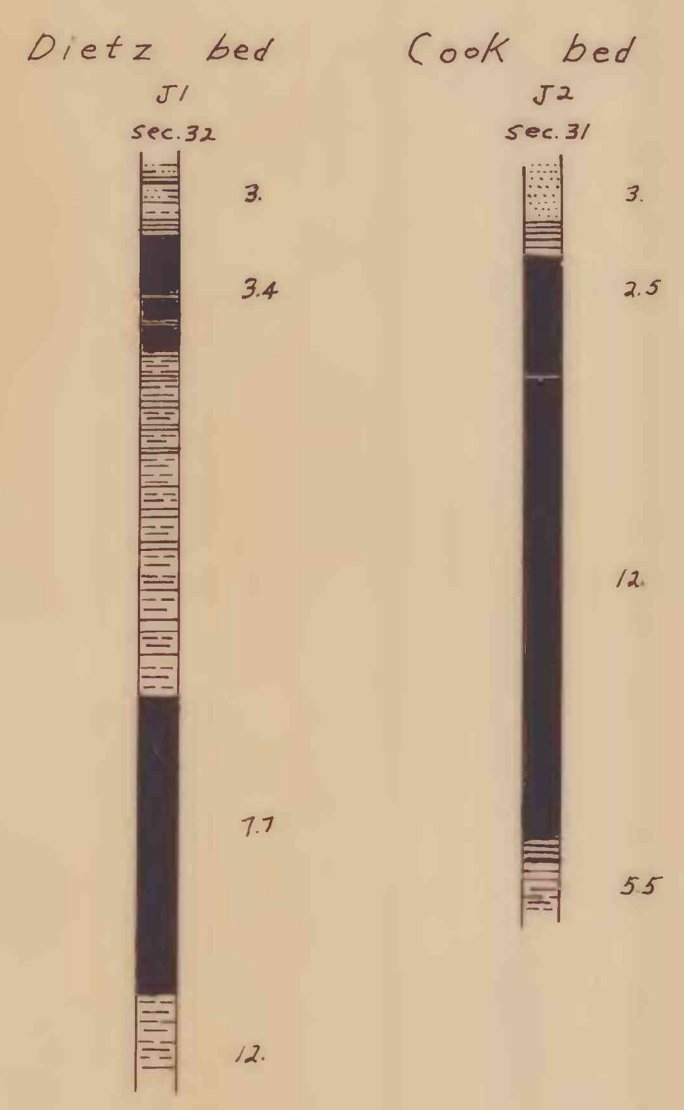
T.58N, R.72W.

T.57N, R.71W.

T.57N, R.72W.

T.56N, R.71W.

T.56N, R.72W.



**EXPLANATION**

- COAL
- SHALY COAL
- CARBONACEOUS SHALE
- SHALE, CLAYSTONE
- COALY SHALE
- SILTSTONE
- SANDSTONE
- CLINKER
- INTERVAL OMITTED
- Base and/or top of coal not exposed
- 4.7 Number at side of column is thickness in feet

To convert thicknesses from feet to centimetres, multiply by 30.5.

U.S. Geological Survey  
OPEN FILE REPORT  
This illustration is preliminary and has not been edited or reviewed for conformity with Geological Survey standards or nomenclature.