












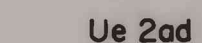
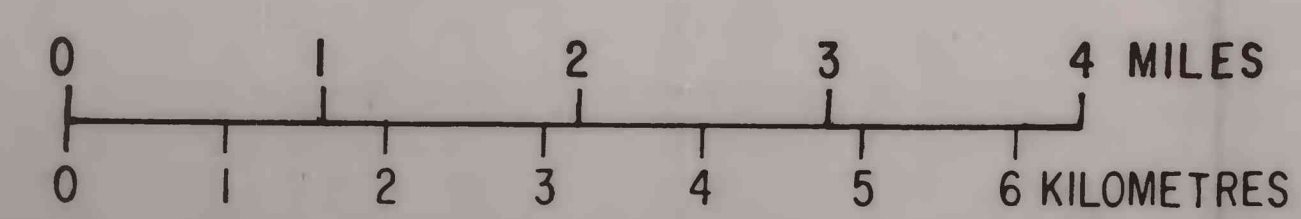




EXPLANATION
Faults and fractures of Quaternary age:

-  Fault—Shot-induced movement
-  Fault of Quaternary age—Ball on downthrow, side
-  Fracture or fracture zone—Natural or shot-induced
-  Fault—Dotted where buried; ball or D on downthrow side
-  Thrust fault—Broken where buried; teeth on upper plate
-  Anticlinal axis
-  Synclinal axis—Dashed where buried or doubtful
-  Approximate trace of Eureka Quartzite—Probable subsurface dip directions shown by arrow
-  Approximate trace of Dunderberg Shale of Nopah Formation—Probable subsurface dip directions shown by arrow
-  Approximate trace of Zabriskie Quartzite—Probable subsurface dip directions shown by arrow
-  Drill hole
-  Upper plate
Devonian through Precambrian rocks—Predominantly carbonate
-  Lower plate
Mississippian and Devonian rocks—Predominantly clastic
-  Cretaceous intrusive rocks



U.S. Geological Survey
OPEN FILE REPORT
This illustration is preliminary and has not been edited or reviewed for conformity with Geological Survey standards or nomenclature.

Figure 7.—Tectonic map of Yucca Flat area showing location of drill holes intersecting Paleozoic rocks.