UNITED STATES DEPARTMENT OF THE INTERIOR
GEOLOGICAL SURVEY

PREPARED IN COOPERATION WITH THE
IDAHO DEPARTMENT OF WATER RESOURCES

74-221

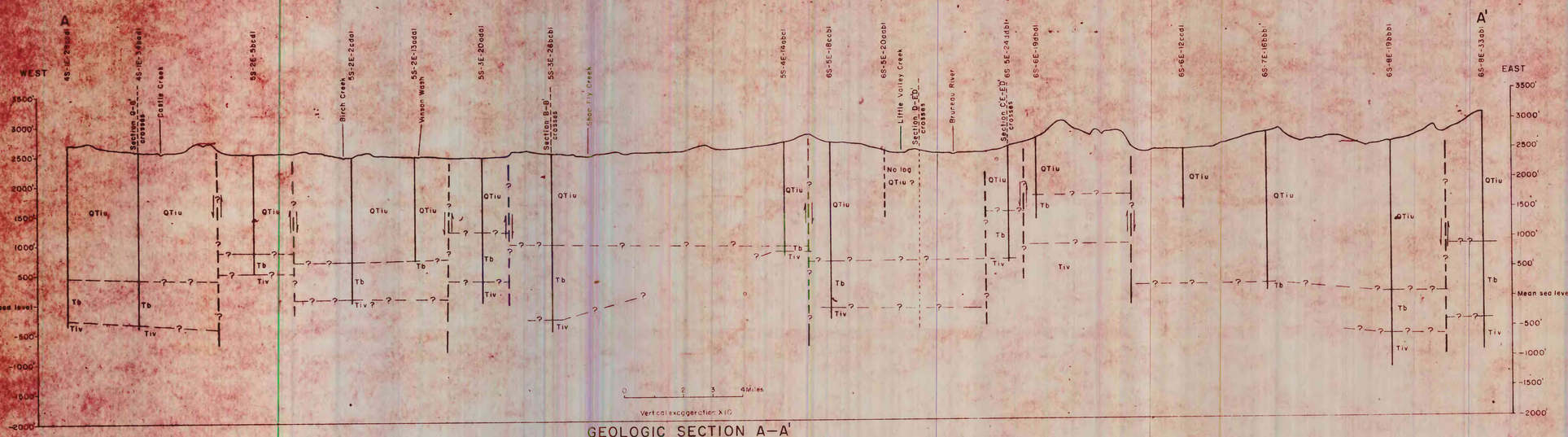

GEOLOGIC SECTION A–A'

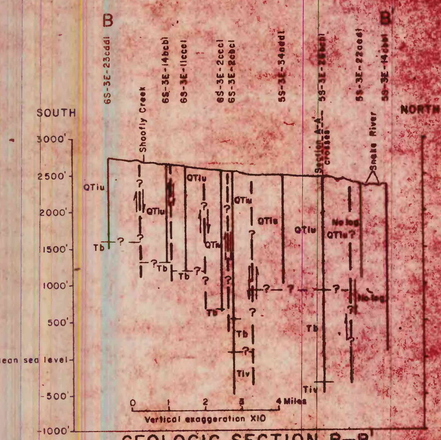

GEOLOGIC SECTION B–B'

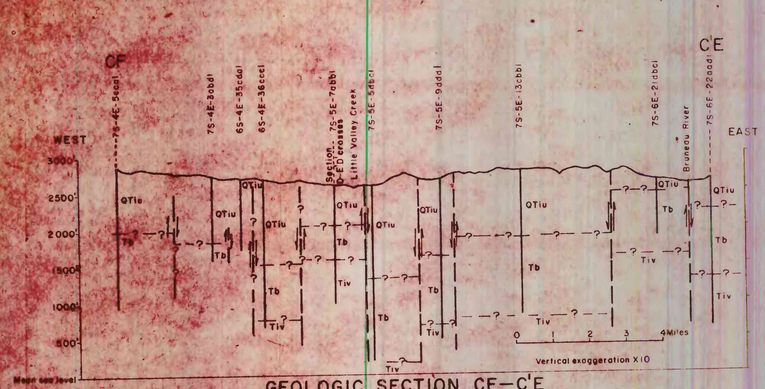

GEOLOGIC SECTION CF–C'E

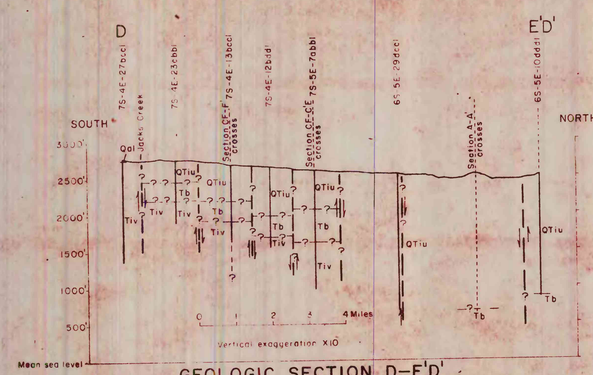

GEOLOGIC SECTION D–E'D'

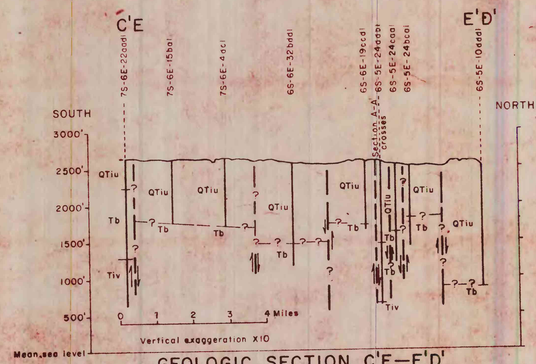

GEOLOGIC SECTION C'E–E'D'

GEOLOGIC SECTION G–G'

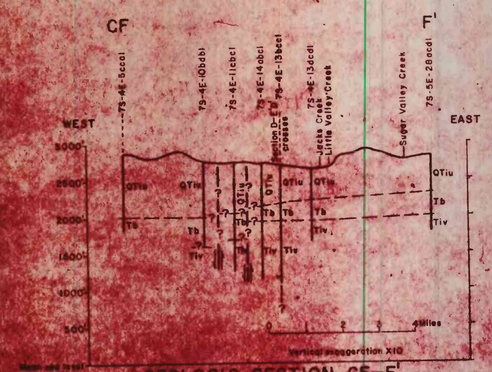

GEOLOGIC SECTION CF–F'

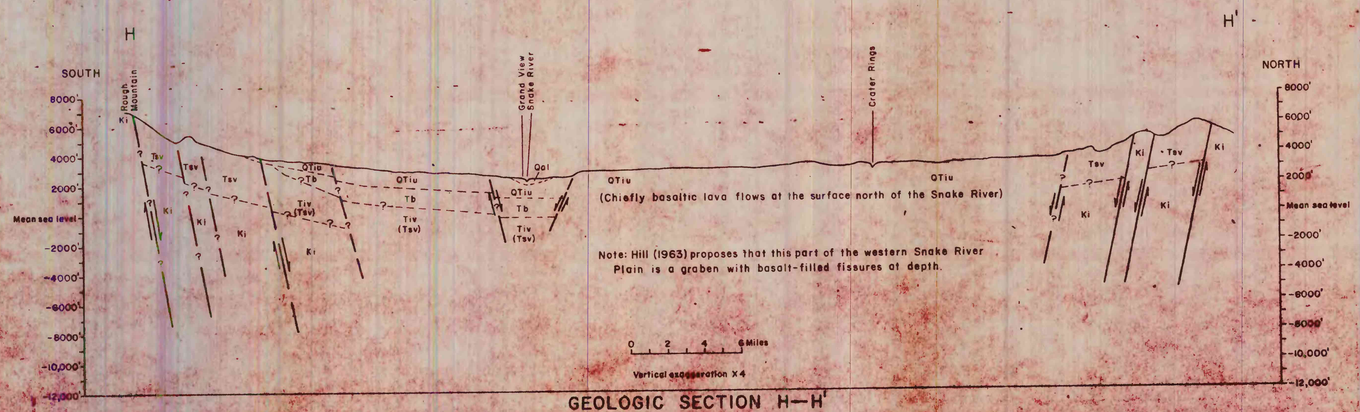

GEOLOGIC SECTION H–H'

EXPLANATION

Qal ALLUVIUM

QTiu IDAHO GROUP, UNDIFFERENTIATED

Tb BANBURY BASALT

Tsv SILICIC VOLCANIC ROCKS, UNDIFFERENTIATED

Tiv IDAVADA VOLCANICS

Ki INTRUSIVE ROCKS

FAULT, OR FAULT ZONE
Dashed where approximately located, queried where inferred. Arrow indicates direction of movement. Angle of faults, as shown, do not represent true dip.

NOTES:
Refer to figure 4 and table 1 for description of geologic units.

Thickness of units shown may exceed those given in table 1, as a result of generalizing and consolidating units. Refer to appendix B for drillers' logs.

Location of sections A-A', B-B', CF-C'E, D-E'D', C'E-E'D', CF-F', and G-G' are shown in figure 4. Location of section H-H' is shown in part in figure 4 and in whole in figure 7a (regional gravity map).

FIGURE 6.—Telescoped generalized geologic sections in the Bruneau-Grand View area, Snake River Plain, Idaho.