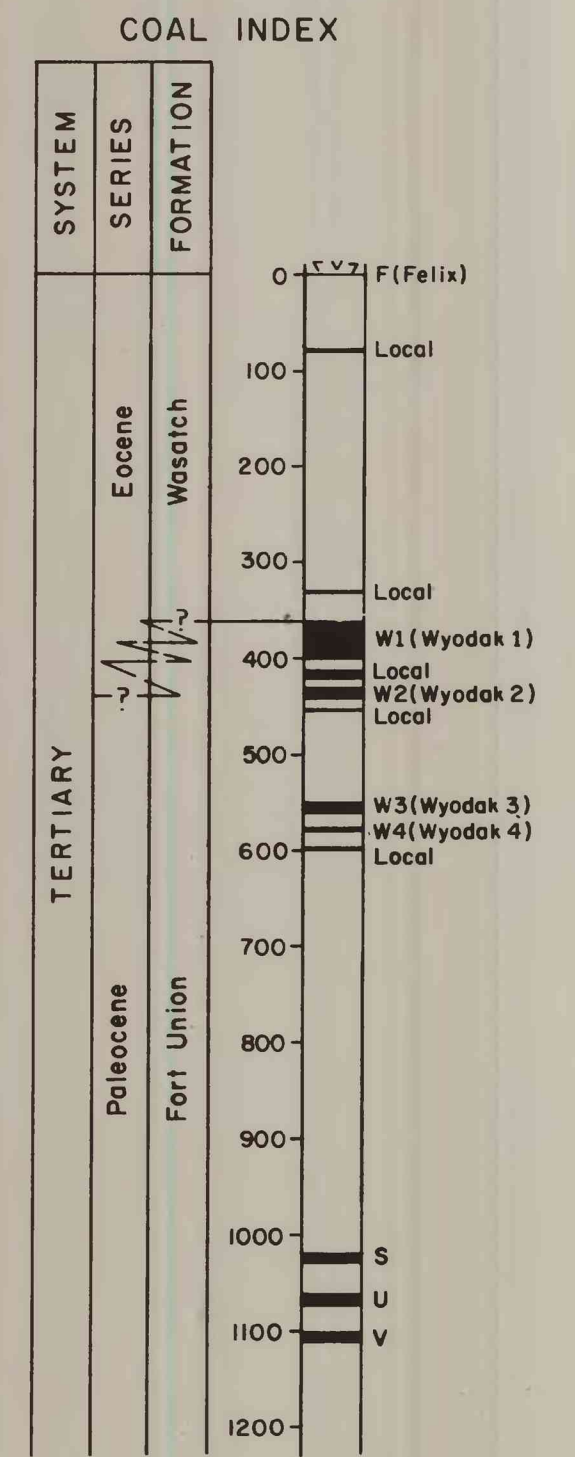
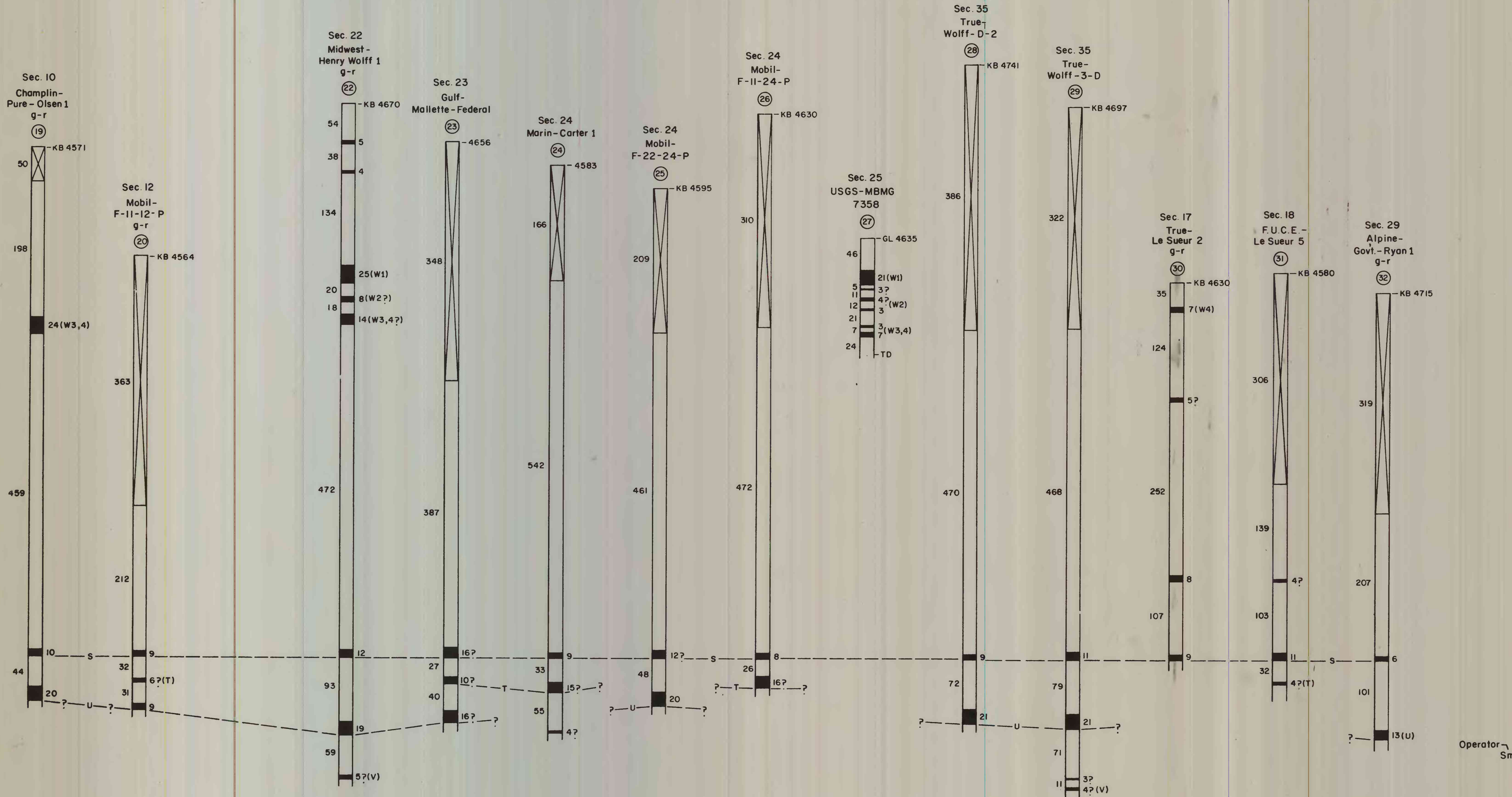


T. 49 N., R. 71 W.

T. 49 N., R. 70 W.



EXPLANATION

Operator - Smith - Jones - Well name

g-r - Data from gamma-ray log. Interpretations otherwise are from electrical logs

(20) - Index number shown on map

KB 4671 - Elevation of Kelly bushing or ground level, as indicated

90 - Cased, no record

61 - No coal

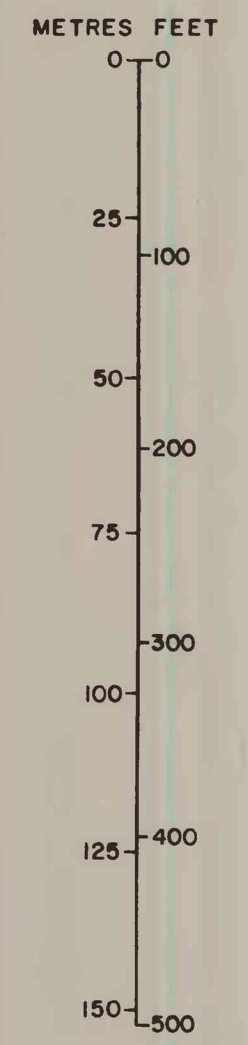
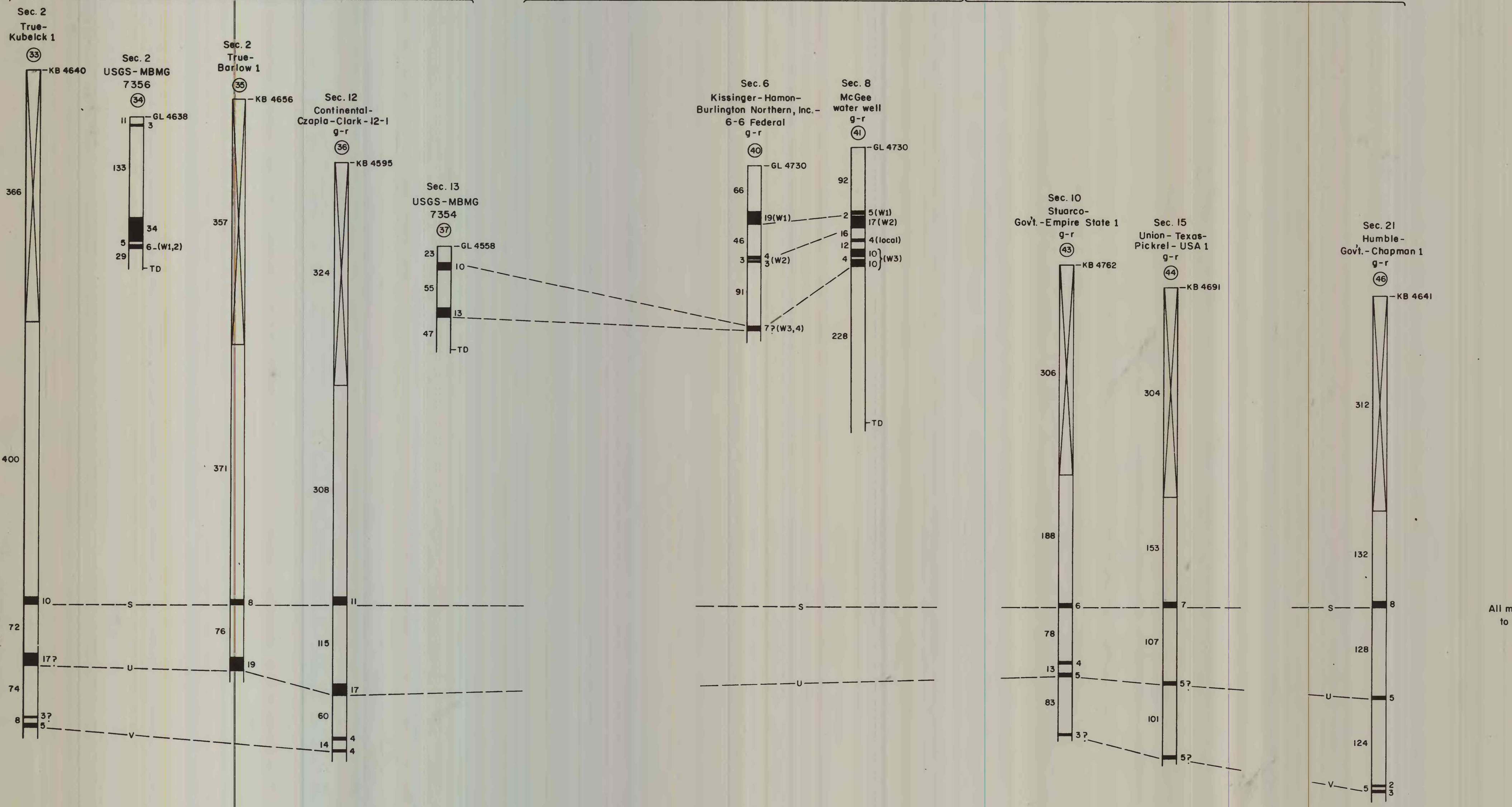
20(W1) - Coal, and bed identification

8? - Possible coal

TD - Total depth

T. 48 N., R. 71 W.

T. 48 N., R. 70 W.



All measurements in feet. (To convert to metres, multiply by 0.3048)

COAL INDEX AND CORRELATION OF COALS FROM SUBSURFACE DATA IN THE COYOTE DRAW QUADRANGLE, CAMPBELL COUNTY, WYOMING