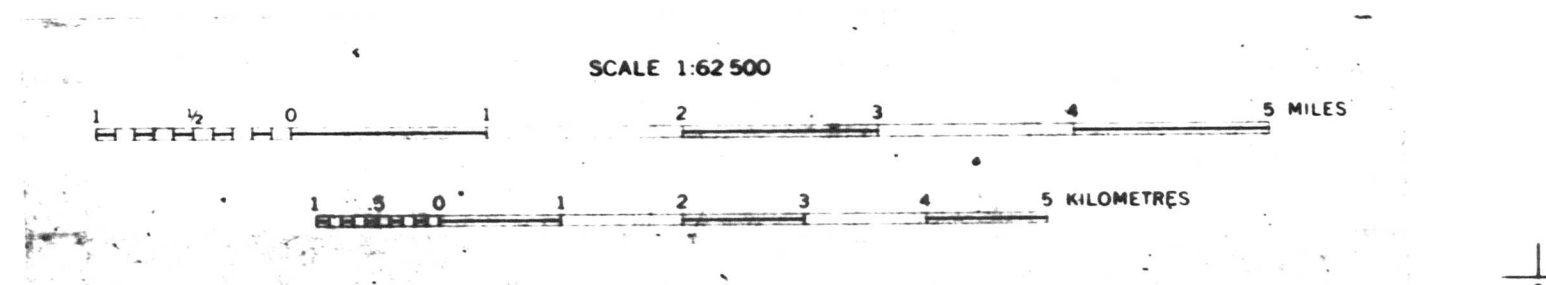
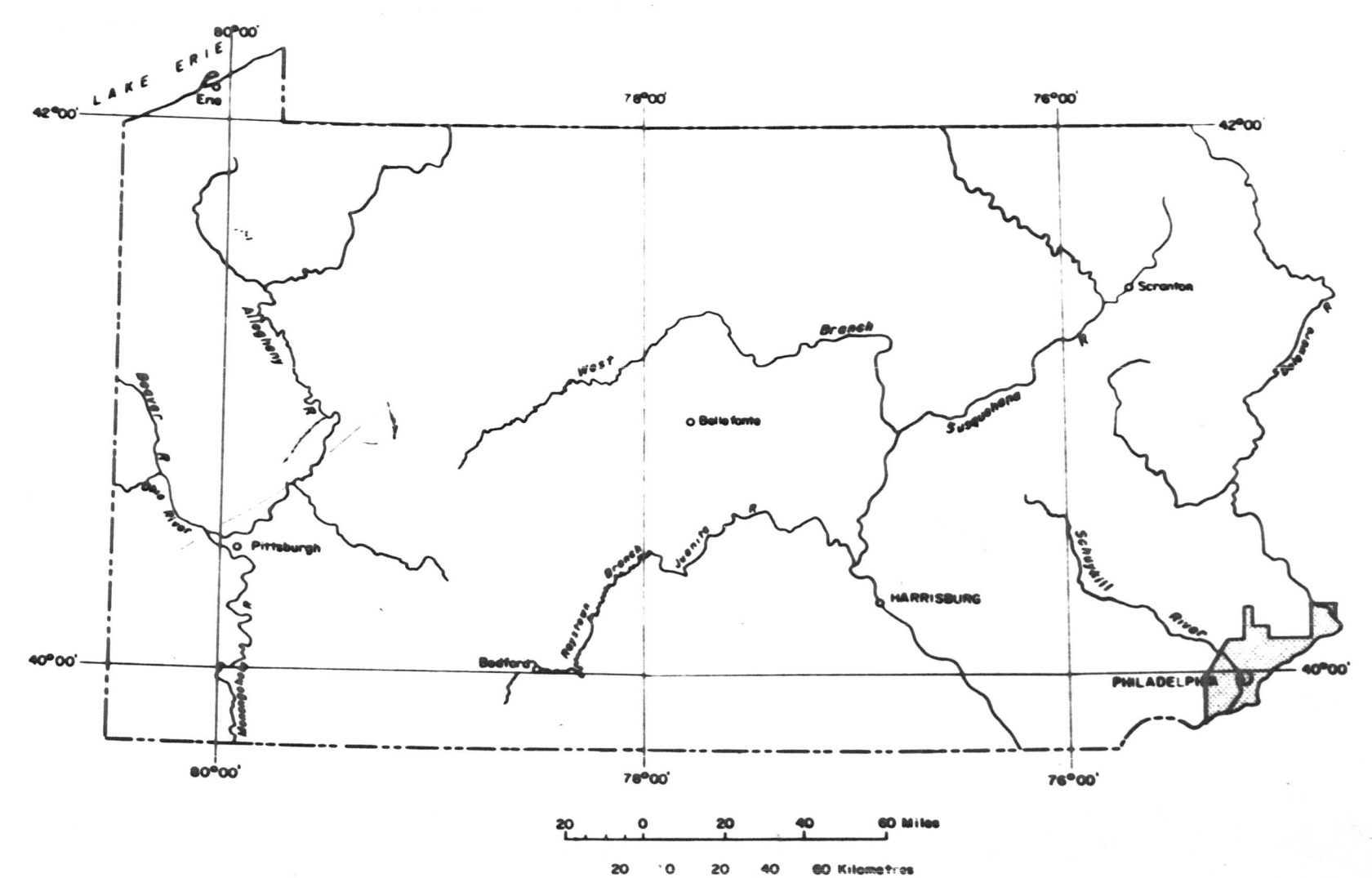


74-320

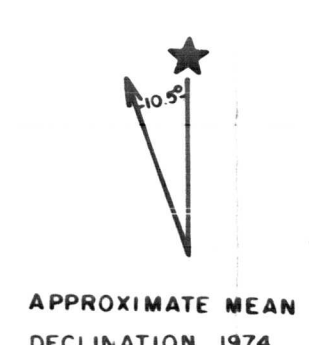


AEROMAGNETIC MAP OF PHILADELPHIA
AND VICINITY, PENNSYLVANIA.

1974

EXPLANATION

TOTAL INTENSITY CONTOURS
 50 GAMMAS
 250 GAMMAS
 FLIGHT LINE DIRECTION NORTH-SOUTH
 FLIGHT LINE SPACING 1 MILE
 FLIGHT ALTITUDE 1000' BAROMETRIC
 REGIONAL FIELD REMOVED
 IGRF UPDATED TO 1974.



AEROMAGNETIC SURVEY FOR
UNITED STATES GEOLOGICAL SURVEY
 FLOWN 1974 BY AIRMAG SURVEYS, INC.
 COMPILED 1974 BY LKB RESOURCES, INC.

This map is preliminary and has not been edited or processed for conformity to Geological Survey standards.