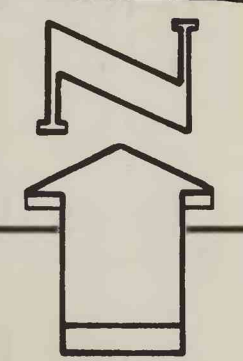



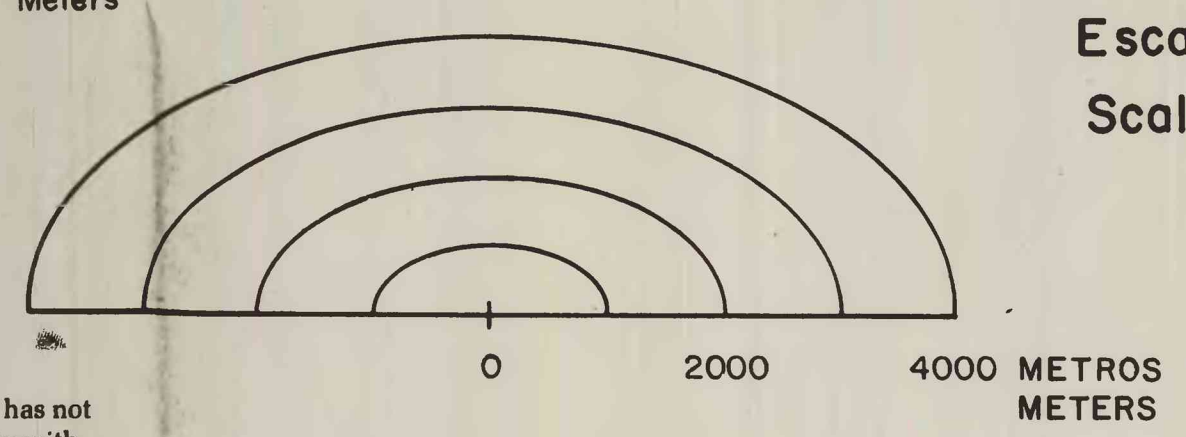
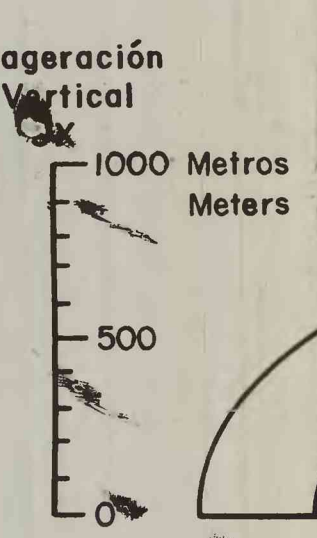
U.S. GEOLOGICAL SURVEY
LIBRARY
APR 2 1974
DENVER

74-1004
OPEN FILE MAP


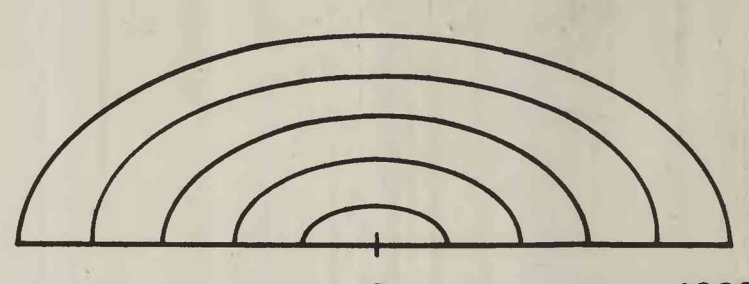
DEPARTMENT OF THE INTERIOR
UNITED STATES GEOLOGICAL SURVEY



Exageración Vertical 3 X I
Vertical Exaggeration 3 X I



Escala
Scale



This map is preliminary and has not been reviewed for conformity with U.S. Geological Survey standards and nomenclature.

Dibujo Ortográfico por
Orthographic Drawing by Tau Rho Alpha

ALMERIA ESPAÑA

U. S. GEOLOGICAL SURVEY

