


Base from U.S. Geological Survey,  
Mount Morrison, 1:62,500, 1953

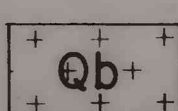
Geology generalized from Pakiser,  
Kane, and Jackson (1964)


0 1 2 3 4 5 KM

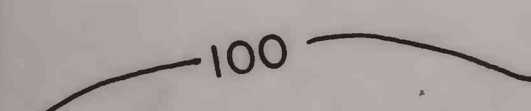
# EXPLANATION

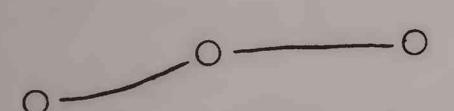
 Q  
Unconsolidated deposits  
including pumice

 QTV  
Quartz latite, rhyolite,  
and andesite

 Qb  
Basalt

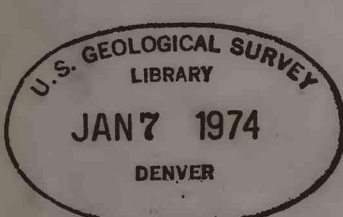
 Hot springs

 100  
Equipotential contour.  
Contour interval 100 MV

 Self-potential traverse

U.S. Geological Survey  
OPEN FILE REPORT  
This map is preliminary and has not  
been edited or reviewed for conformity  
with Geological Survey standards or  
nomenclature.

Plate 3.--Self-potential and generalized geologic map of the western part of Long Valley, Mono County, California.



W. JACK OF BOUND ABOVE  
BETWEEN BEHIND IN BACK