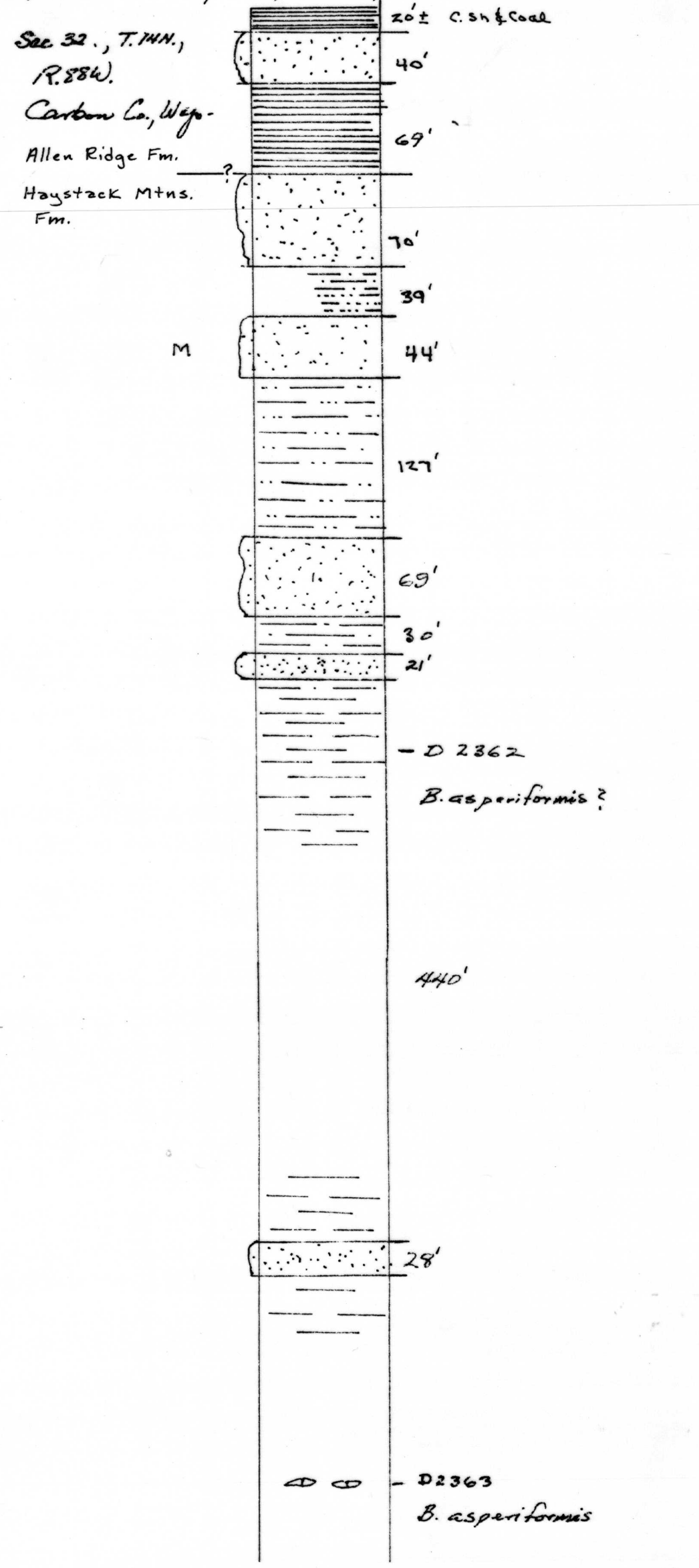
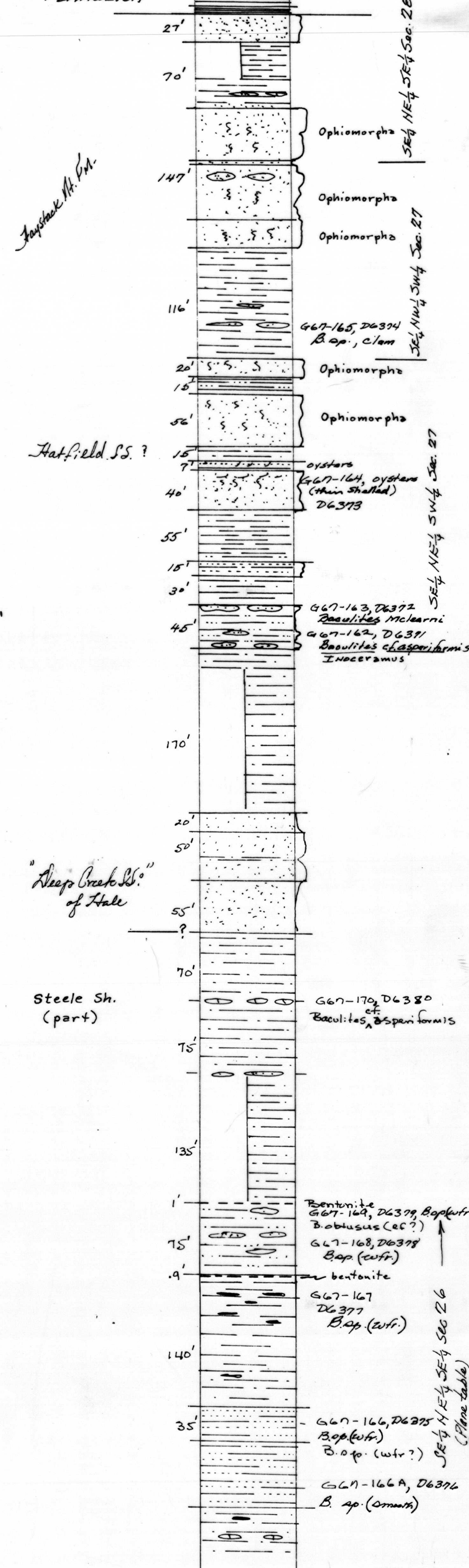


Dixon Area Bird Gulch
August 26, 1967
T.22N, R.22W, Carbon Co., Wyo.
Brunn's Hill 7 1/2' Quad.
1" = 100'

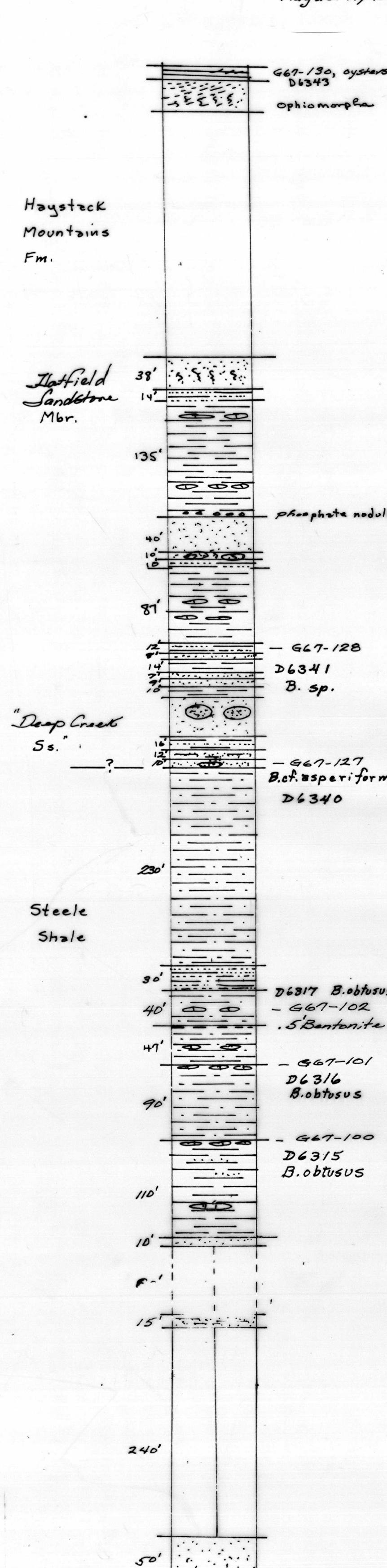
Big Sandstone Creek
Plane table by Kaye & Hayes
Sec. 32, T.22N, R.22W
Carbon Co., Wyo.



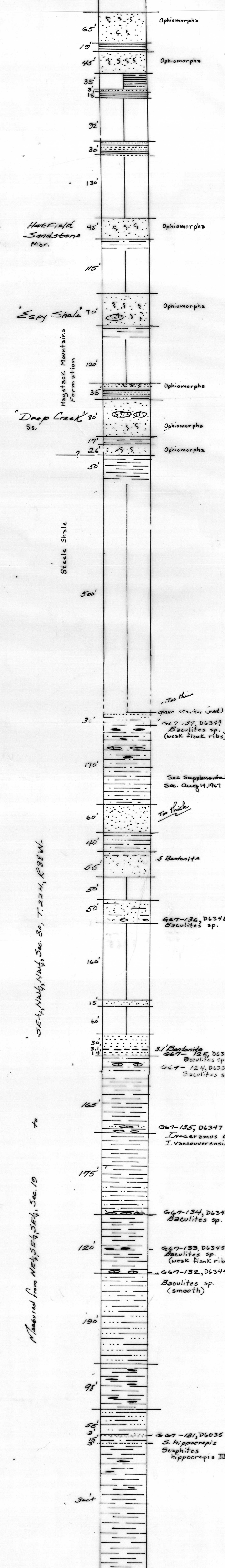
Allen Ridge Formation
Gill & Bergman
Type, Jacobs staff and
"Plane table"



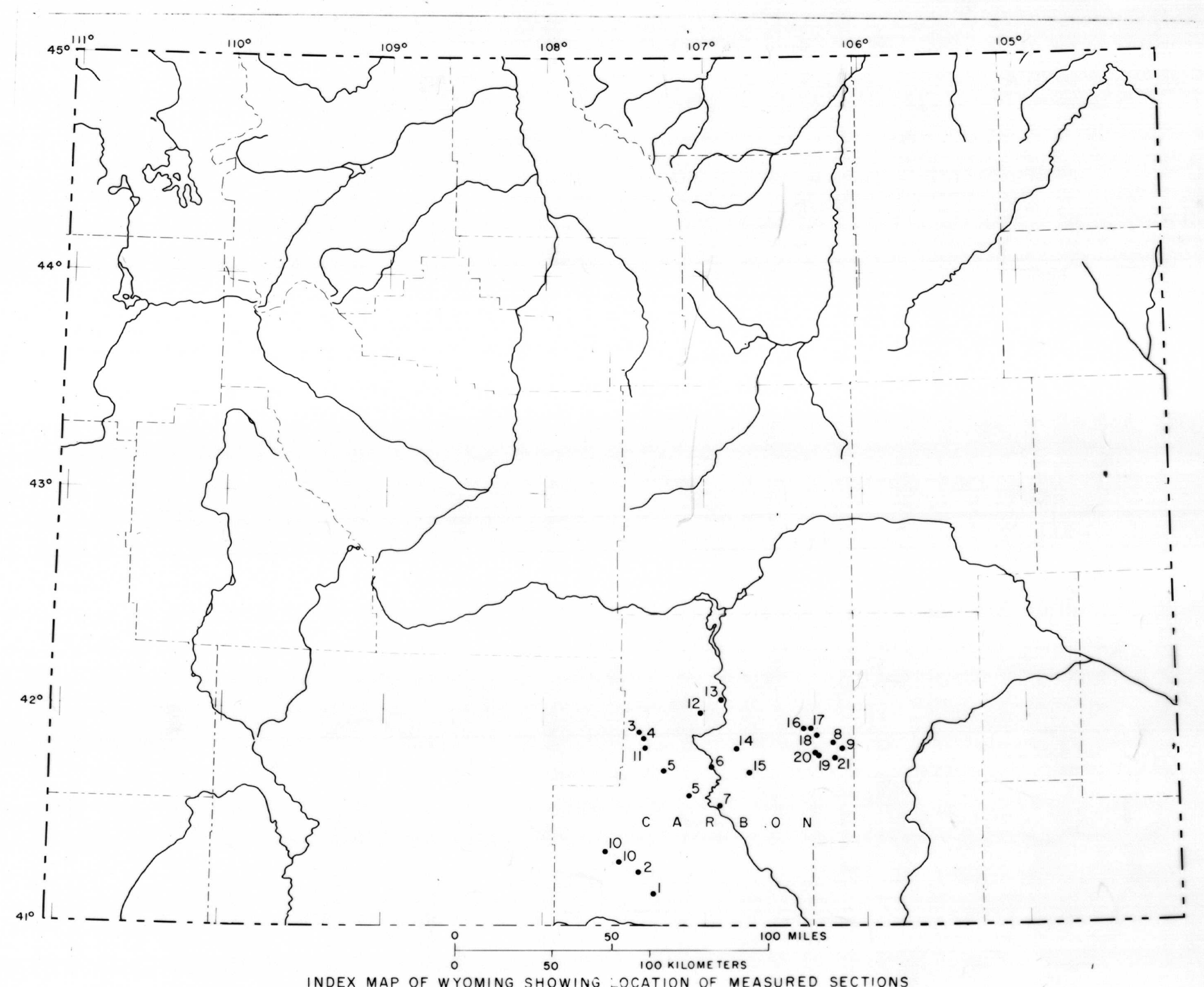
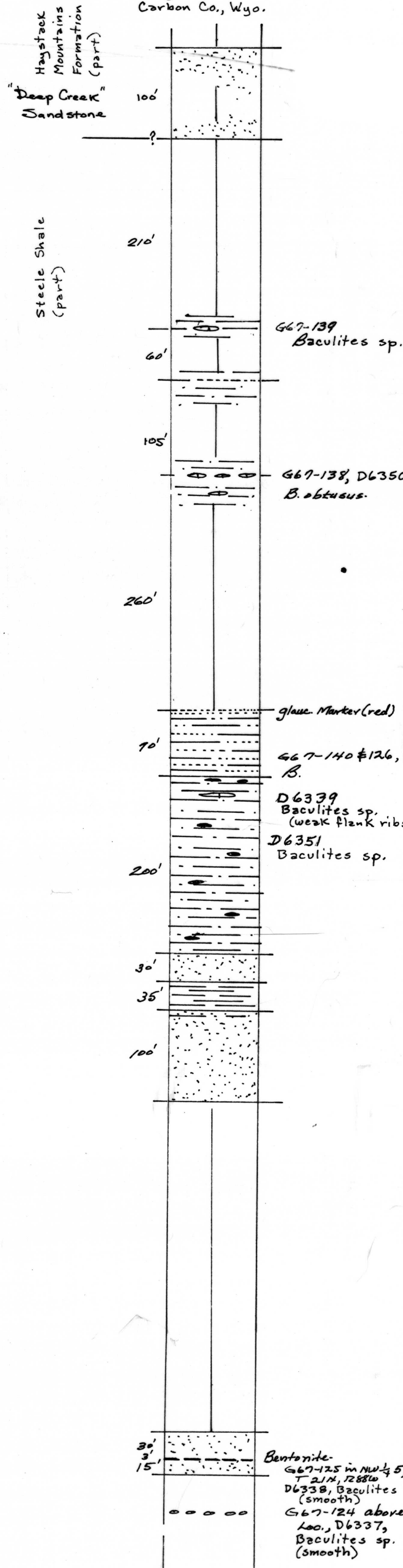
Shamrock Hills
1" = 100'
August 11, 1967



Point of Rocks
1" = 100'
August 1, 1967



Supplemental to Point of Rocks Section
Sec. 31, T.22N, R.22W
August 11, 1967
Carbon Co., Wyo.



SEE SHEET 2 FOR EXPLANATION

STRATIGRAPHIC SECTIONS OF THE MESAVERDE GROUP, LEWIS SHALE, FOX HILLS FORMATION,
AND MEDICINE BOW FORMATION, CARBON COUNTY, WYOMING

By
J.R. Gill
1974