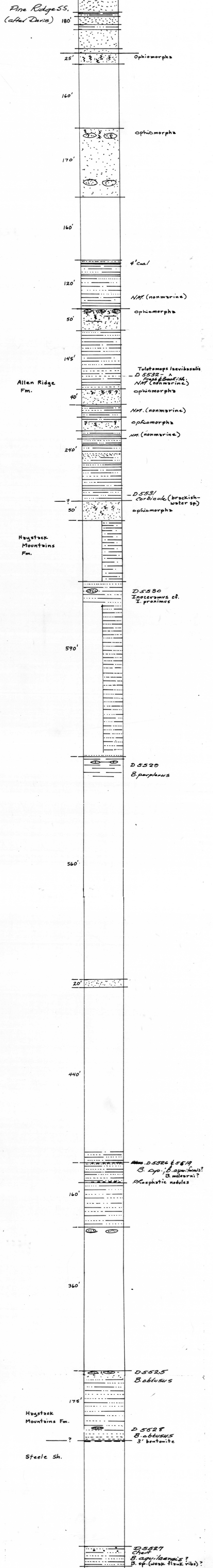

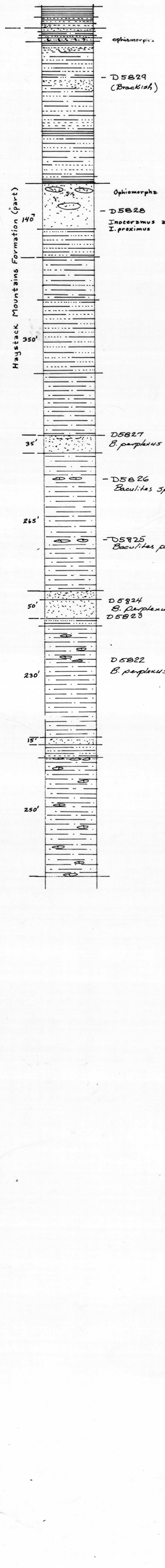


Camp Ridge Section  
1966 Secs. 1, 12 and 18, T.21N., R.78W.  
Carbon Co., Wyo.



Robertson Ranch  
SW 1/4 Sec. 32, T.22N., R.78W.,  
Carbon Co., Wyo.



### STRATIGRAPHIC SECTIONS OF THE MESAVERDE GROUP, LEWIS SHALE, FOX HILLS FORMATION, AND MEDICINE BOW FORMATION, CARBON COUNTY, WYOMING

By

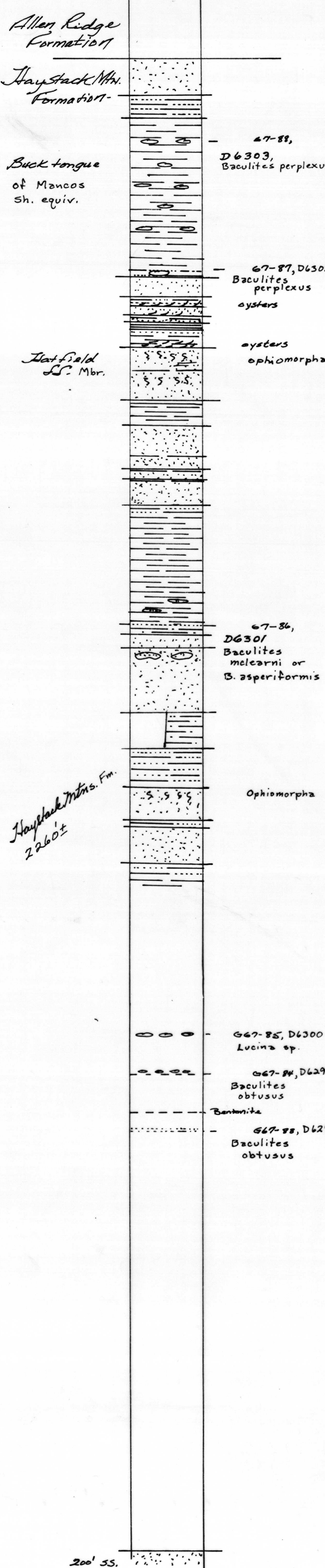
J.R. Gill

1974

U.S. Geological Survey  
OPEN FILE REPORT 94-103E  
This illustration is preliminary and has not been edited or reviewed for conformity with Geological Survey standards or nomenclature.

Savage Ranch Section  
August 4, 1967  
1 1/2 mi.

Measured from the base of the  
Mesa Verde, T.20N., R.55W. (along Platte R.)  
S of Ft. Shales on Platte River  
Carbon Co., Wyo.




Oswald Crossing Section, Lower Mesas  
August 15, 1967 Gill & Engman 1/2 mi.

Measured from base of  
Mesa Verde, T.21N., R.78W.  
Carbon Co., Wyo.

Measured from base of  
Mesa Verde, T.21N., R.78W.  
Carbon Co., Wyo.

Measured from base of  
Mesa Verde, T.21N., R.78W.  
Carbon Co., Wyo.



Hartfield Acres  
Gill & Rusk - 1966  
Carbon Co., Wyo.

Allen Ridge Fm.  
Haystack Mts. Fm.  
Buck tongue of Mancos sh. equiv.  
Haystack Mts. Fm.  
Hartfield Sp. Mar.  
C

