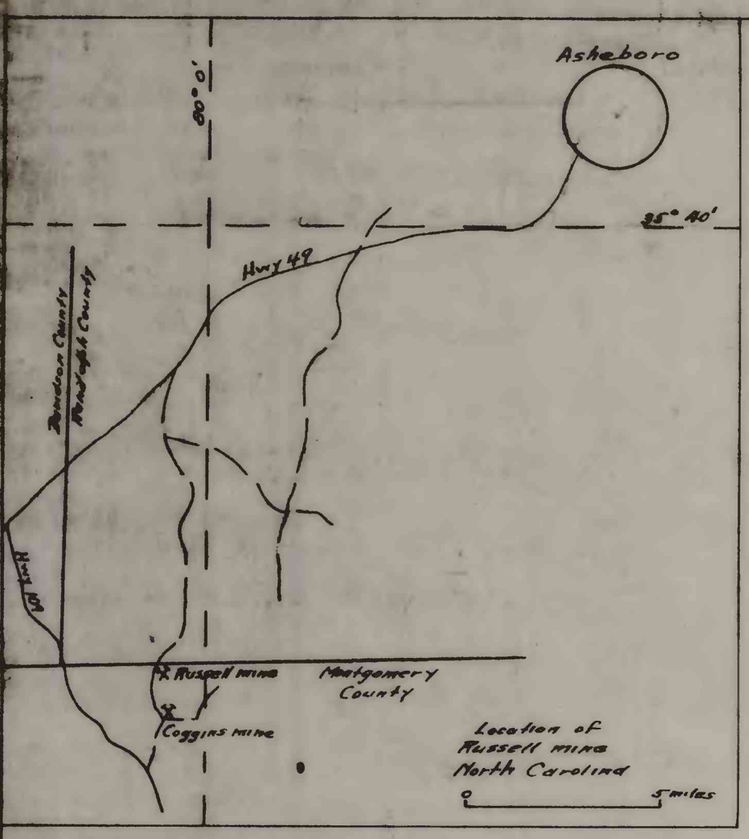

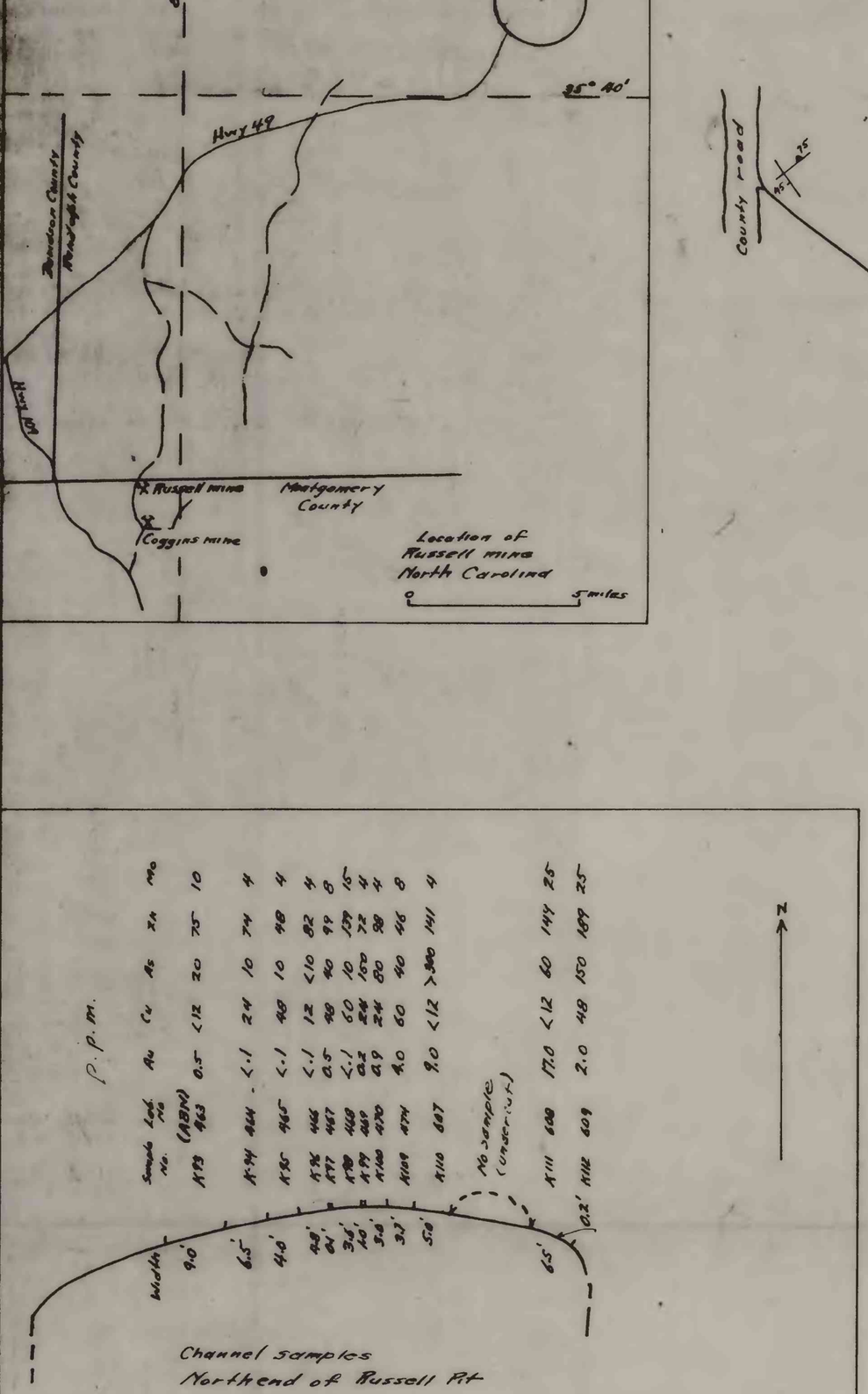

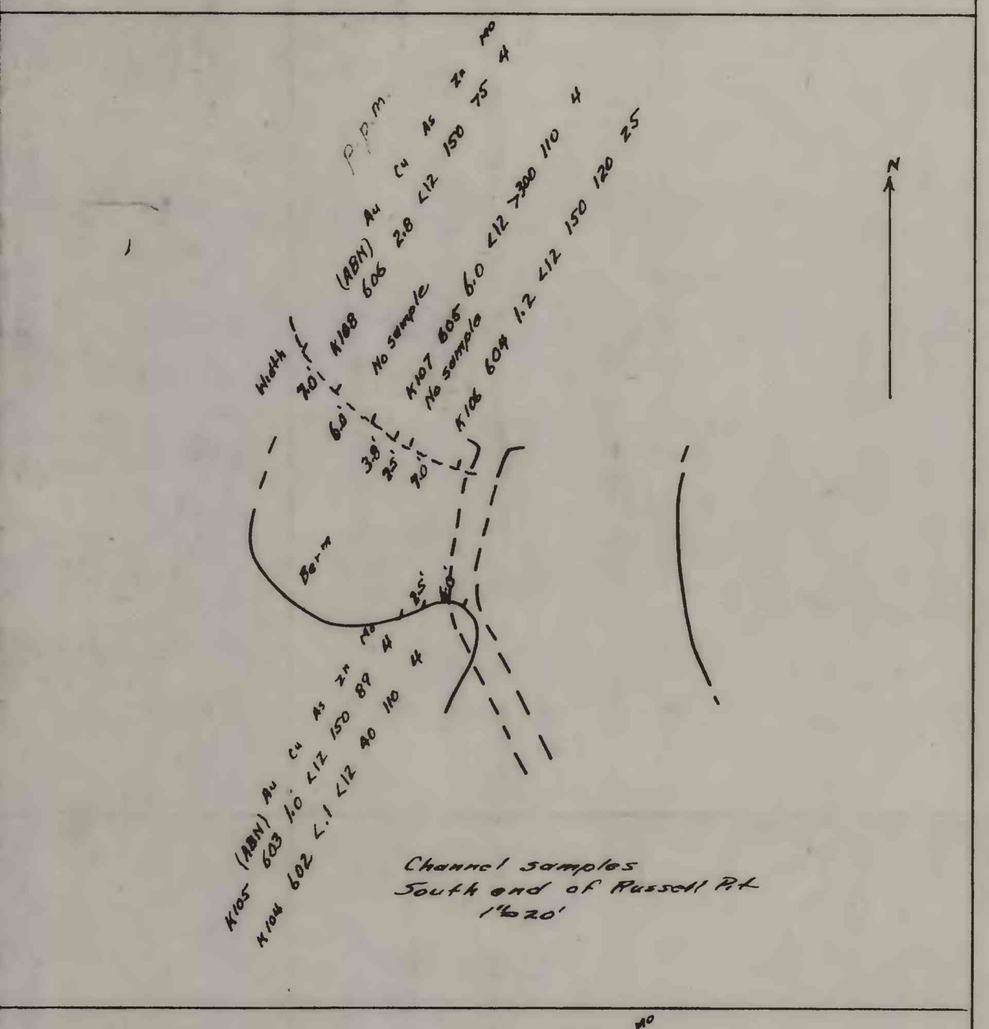

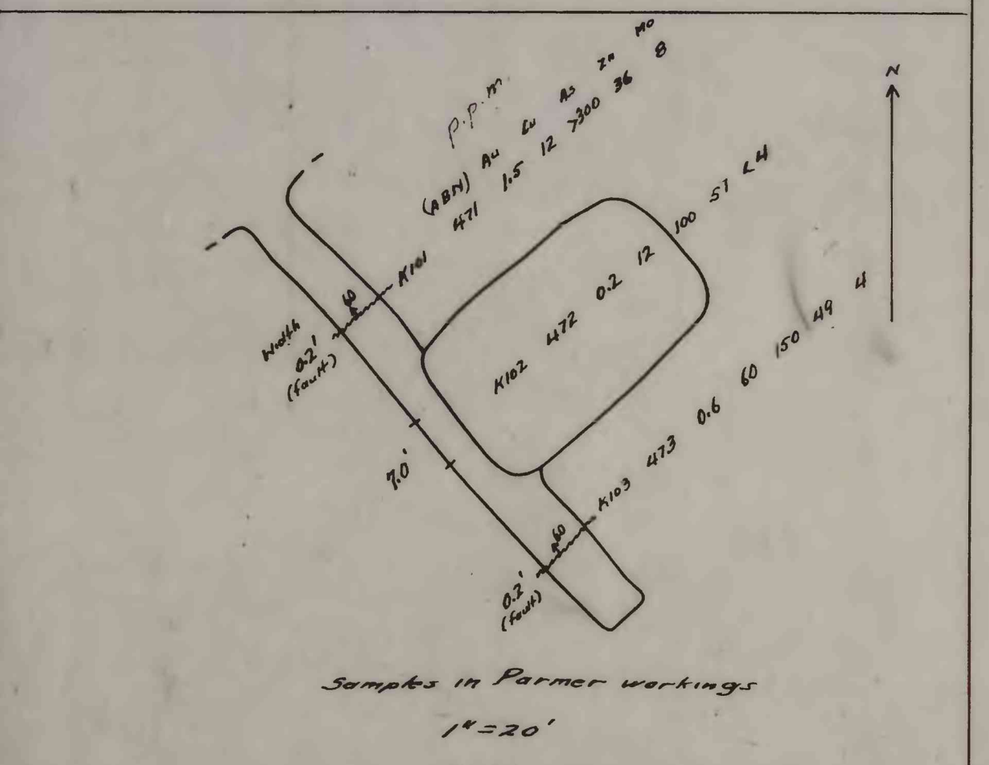

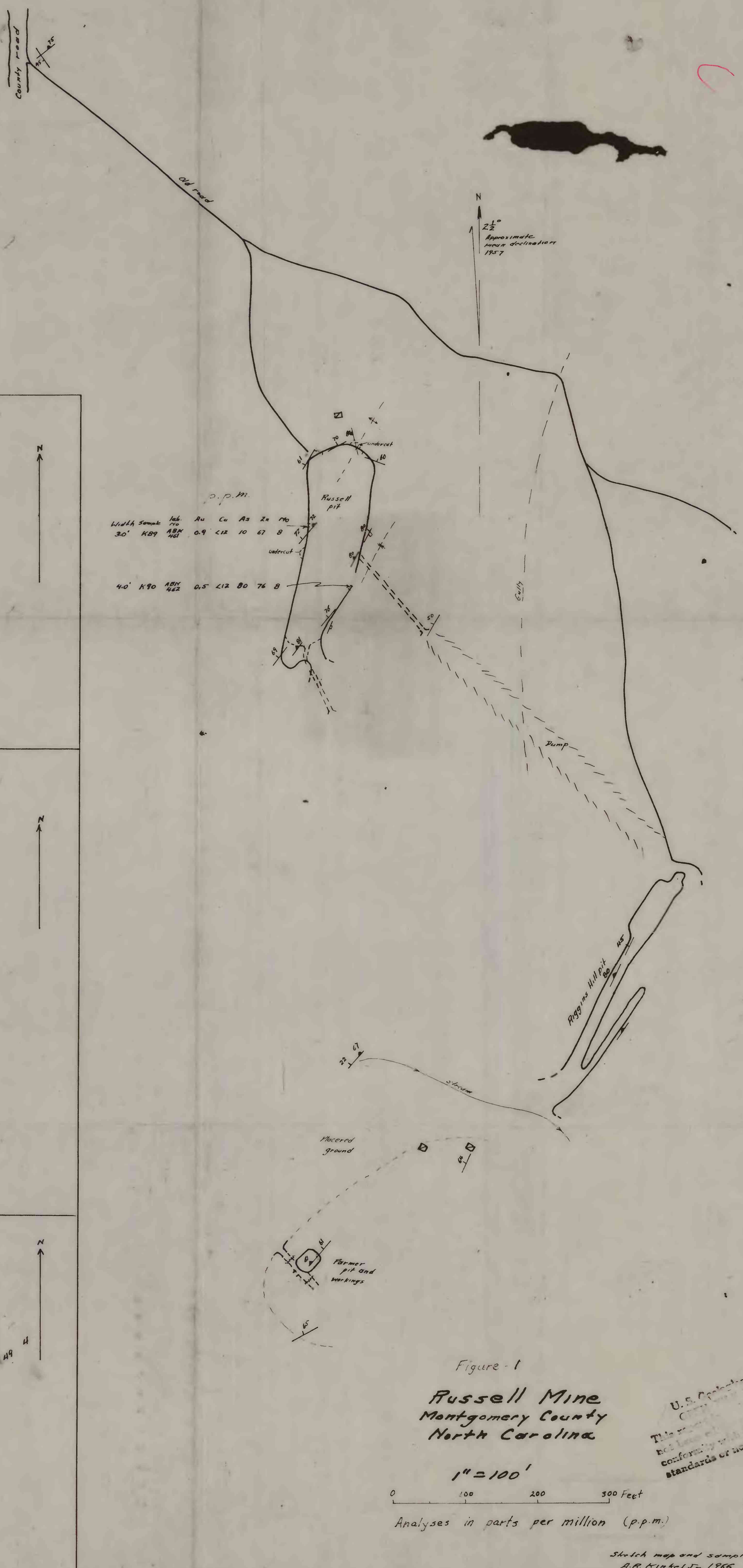

Figure - 1

Russell Mine
Montgomery County
North Carolina

1"=100'

0 100 200 300 Feet

Analyses in parts per million (p.p.m.)

U.S. Geological Survey
This map has not been reviewed for conformity with standards of nomenclature.

Sketch map and sampling by
A.R. Kinkel Jr., 1966 U.S.G.S.