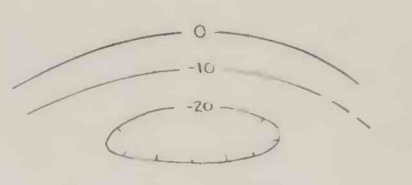



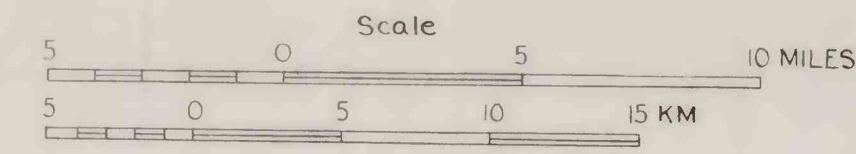

EXPLANATION



Gravity Contours
 Contour interval 10 milligals
 Dashed where approximately located
 Hachured contours enclose gravity minima for negative anomalies
 A crustal density of 2.67 gm/cm³ and water density of 1.02 gm/cm³ assumed in making Bouguer corrections



Ship Track Lines
 Decca Navigation Stations



PRELIMINARY SIMPLE BOUGUER GRAVITY MAP OF THE STRAIT OF JUAN DE FUCA

By Parke D. Snively¹, Donald L. Tiffin², Norman S. MacLeod¹, and Ralph G. Currie²

1974

¹ Geologist, Department of Interior, U.S. Geological Survey
² Geologist, Department of Energy, Mines and Resources, Geological Survey of Canada

