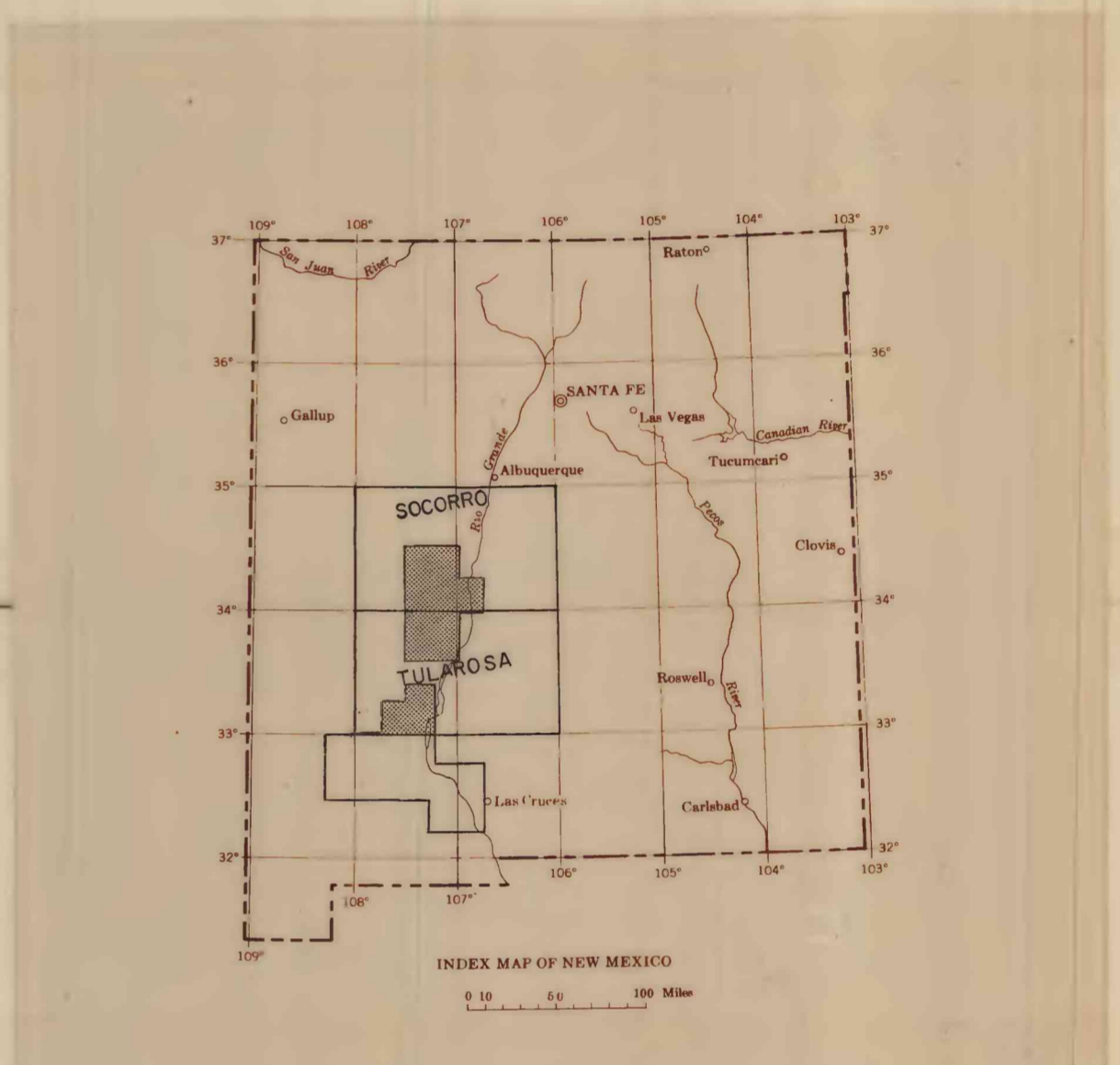
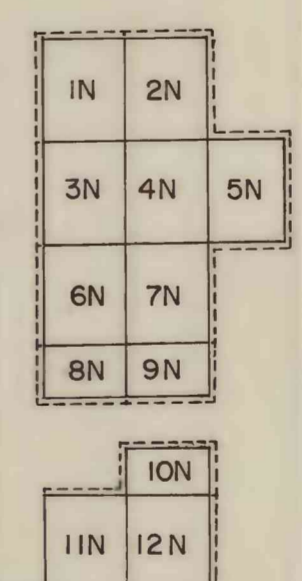


FOR SOCORRO QUADRANGLE
 A REGIONAL TREND OF 9.02 GAMMAS/MILE NORTH
 AND 3.29 GAMMAS/MILE EAST EXISTED AND WAS
 REMOVED USING THE 1965 IGRF UPDATED TO 1973
 DATUM 52,073.15 GAMMAS

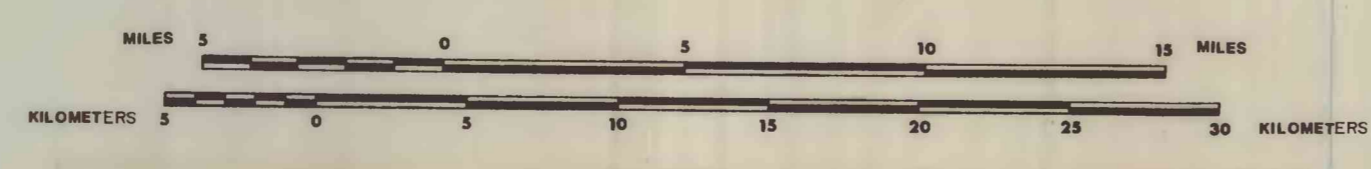
FOR TULAROSA QUADRANGLE
 A REGIONAL TREND OF 9.21 GAMMAS/MILE NORTH
 AND 3.25 GAMMAS/MILE EAST EXISTED AND WAS
 REMOVED USING THE 1965 IGRF UPDATED TO 1973
 DATUM 51,438.36 GAMMAS



INDEX MAP SHOWING LOCATION OF SOUTHWESTERN
 NEW MEXICO AEROMAGNETIC MAPS OPEN FILED IN
 1974. THIS REPORT SHADDED.



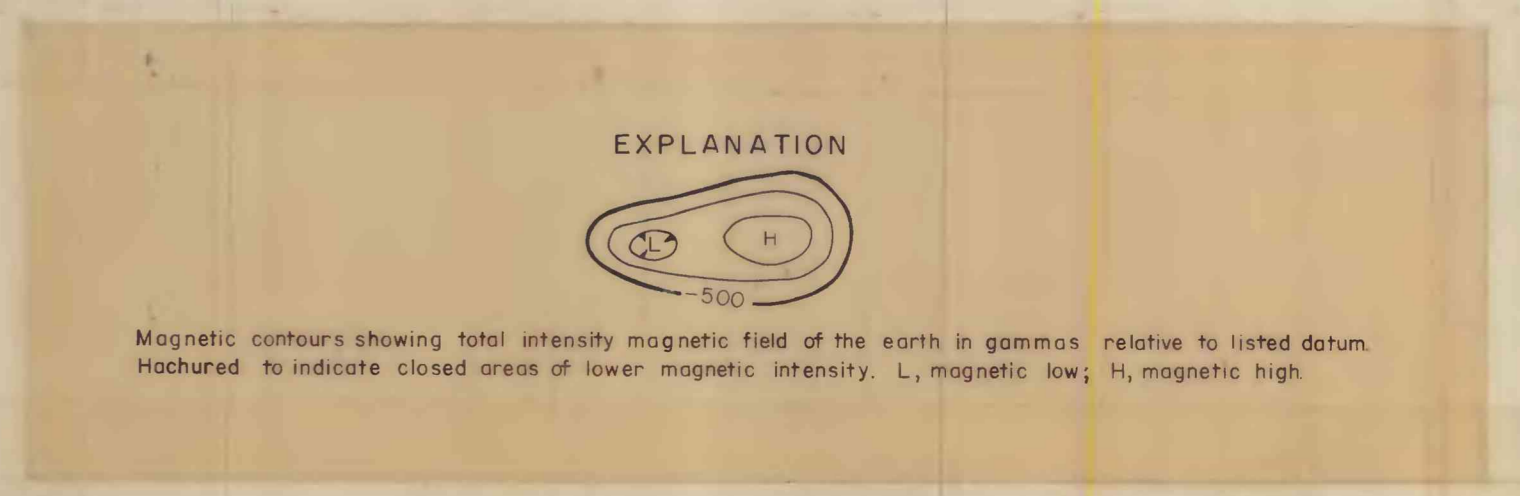
SCALE 1:250,000



CONTRACTED & FLOWN BY:
AERIAL SURVEYS, LTD.

COMPILED BY:
geoMetrics

. FLIGHT PATH SHOWING LOCATION AND
 SPACING OF DATA
 CONTOUR INTERVAL 10.0 GAMMAS
 FLIGHT LINE SPACING 1.0 MILE(S)
 FLIGHT ALTITUDE 10,000 FEET ASL
 FLOWN AND COMPILED 1973



This map is preliminary
 and has not been edited
 or reviewed for conformity
 to Geological Survey
 standards.