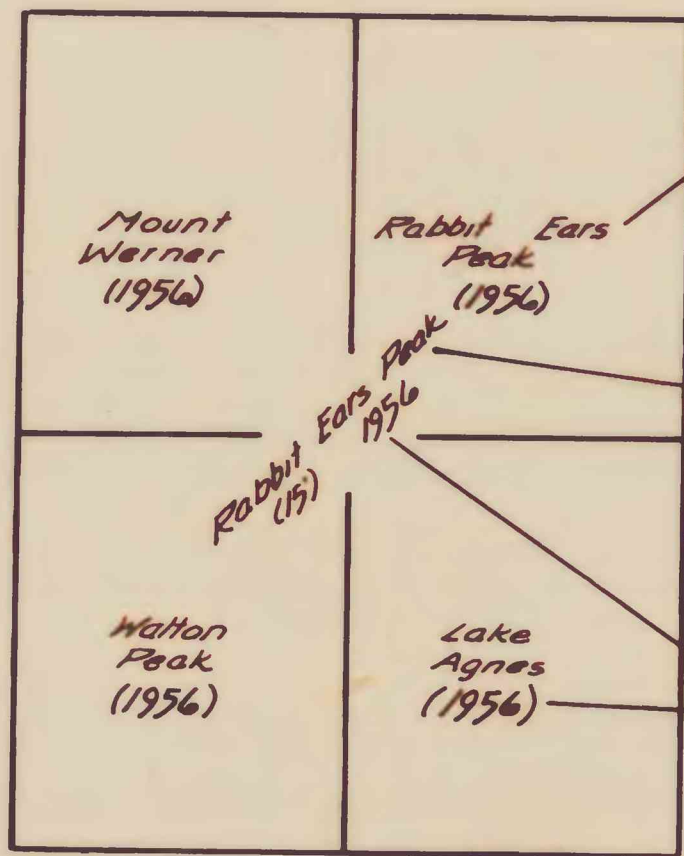


EXPLANATION

SHEET 1 TOPOGRAPHIC MAPS



Name of 7 1/2-minute quadrangle published by U.S. Geological Survey at a scale of 1:24,000. Topography shown using contour interval of 20 feet in plains areas and 40 feet in mountainous terrains.

Name of 15-minute quadrangle published by U.S. Geological Survey at scale of 1:62,500. Name is at center of area included in the 15-minute quadrangle.

Date of field check


SHEETS 2 and 3 PHOTOGRAPHY

Entire area is covered by Army Map Service (AMS) photography at an approximate scale of 1:60,000 (Project No. 126-AP).



Agency symbol - GS
SHEET 2

Aerial photography available from U.S. Geological Survey indexes may be examined at:
Air Photo Sales
U.S. Geological Survey,
Room 2404 Building 25,
Federal Center,
Denver, Colorado 80225




Agency symbol - FS
SHEET 3

Aerial photography available from U.S. Forest Service indexes may be examined at:
Map Sales
U.S. Forest Service,
Building 44,
Federal Center,
Denver, Colorado 80225



Agency symbol - SCS
SHEET 2

Aerial photography available from Soil Conservation Service, U.S. Department of Agriculture. Address all queries to:
Cartographic Division,
Soil Conservation Service,
Federal Building,
Hyattsville, Maryland 20782



Agency symbol - ASCS
SHEET 3

Aerial photography available from Agricultural Stabilization and Conservation Service, U.S. Department of Agriculture. Address all queries to:
Western Aerial Photography Laboratory,
ASCS - USDA,
2505 Parleys Way,
Salt Lake City, Utah 84109

Pattern is inside lines that enclose project

Government Agency	Project Symbol	Approx. Scale	Calendar year flown	Camera focal length (inches)	Direction of flight lines	Remarks
U.S. Geological Survey	GS-CMA	1:27,700	1947	5.2	N-S	Some photos at 1:33,800 Some photos at 1:32,000
	GS-VAMH	1:31,800	1942	6	E-W	
	GS-VBEG	1:33,200	1965	6	E-W	
	GS-VBYC	1:30,800	1968	6	E-W	
	GS-VBYH	1:30,000	1968	6	N-S	
	GS-VGNC	1:31,600	1970	6	E-W	
	GS-VGST	1:30,800	1971	6	N-S	
	GS-VHF	1:40,200	1954	6	E-W	
	GS-VQX	1:47,200	1958	6	E-W	
	GS-VM	1:28,400	1952	6	N-S	
U.S. Forest Service	FS-BC	1:20,000	1937	8 1/4	N-S	
	FS-DXL	1:20,000	1950	8 1/4	N-S	
	FS-DZY	1:20,000	1957	8 1/4	N-S	
	FS-ECB	1:20,000	1957	8 1/4	N-S	
	FS-ENO	1:15,840	1965	8 1/4	N-S	
	FS-EQN	1:15,840	1967	8 1/4	N-S	
	FS-EST	1:15,840	1967	8 1/4	N-S	
Soil Conservation Service	SCS-DKPM	1:20,000	1951	8 1/4	N-S	
	SCS-DNE-DNA	1:20,000	1957	6	N-S	
Agricultural Stabilization and Conservation Service	ASCS-DHE	1:20,000	1963	8 1/4	N-S	
	ASCS-DHF	1:20,000	1969	8 1/4	E-W	
	ASCS-DNH(42)	1:20,000	1962	8 1/4	E-W	
	ASCS-DXN	1:20,000	1962	8 1/4	E-W	
	ASCS-EIB	1:20,000	1966	8 1/4	E-W	
	ASCS-EJB	1:20,000	1962	8 1/4	E-W	
	ASCS-EJE	1:20,000	1970	8 1/4	E-W	
	ASCS-EIF	1:20,000	1962	8 1/4	E-W	
	ASCS-EIF	1:20,000	1969	8 1/4	E-W	
	ASCS-EJF	1:20,000	1962	8 1/4	E-W	

Other photography older than that shown is available.

U.S. Geological Survey
OPEN FILE REPORT
This map is preliminary and has not been edited or reviewed for conformity with Geological Survey standards.