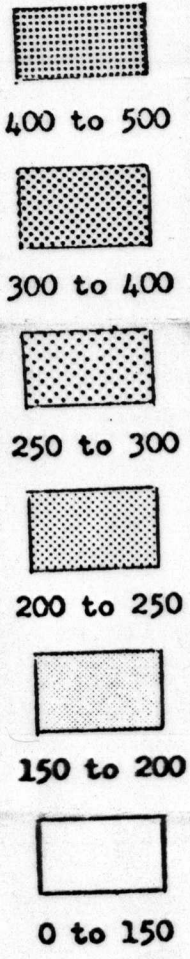
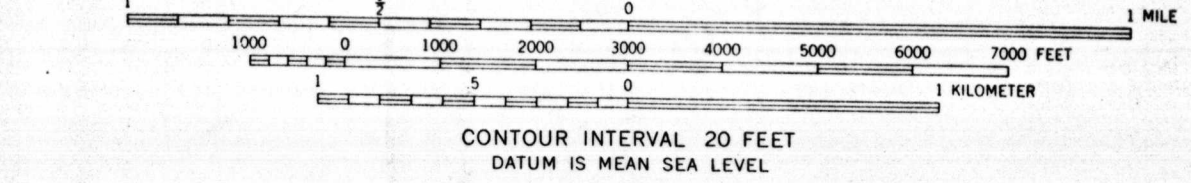
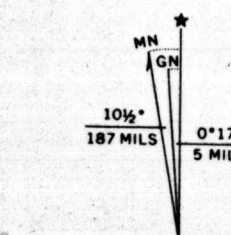


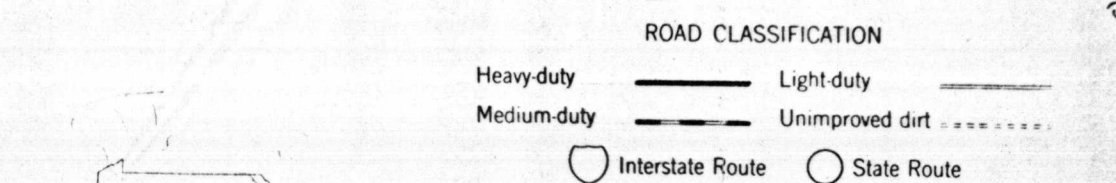
Explanation
Approximate ranges of total gamma
radioactivity recorded along
flight lines (counts per second)



Mapped, edited, and published by the Geological Survey
Control by USGS and USC&GS
Topography by photogrammetric methods from aerial photographs
taken 1963 and 1965. Field checked 1966
Polyconic projection. 1927 North American datum
10,000-foot grid based on Pennsylvania coordinate system, north zone
1000-meter Universal Transverse Mercator grid ticks, zone 18,
shown in blue
Fine red dashed lines indicate selected fence and field lines where
generally visible on aerial photographs. This information is unchecked
Revisions shown in purple compiled in cooperation with
State of Pennsylvania agencies from aerial photographs
taken 1973. This information not field checked.



AIRBORNE RADIOACTIVITY SURVEY OF PARTS OF CARBON, SCHUYLKILL,
AND MONROE COUNTIES, PENNSYLVANIA
by
Harry Klemic and Margaret C. Cooper



QUADRANGLE LOCATION
U. S. Geological Survey
OPEN FILE REPORT 75-91
This report is preliminary and has
not been edited or reviewed for
conformity with Geological Survey
standards or nomenclature.

POCONO PINES, PA.
N4100-W7522 5/7.5
1966
PHOTOREVISED 1973
AMS 5966 III SW-SERIES V831