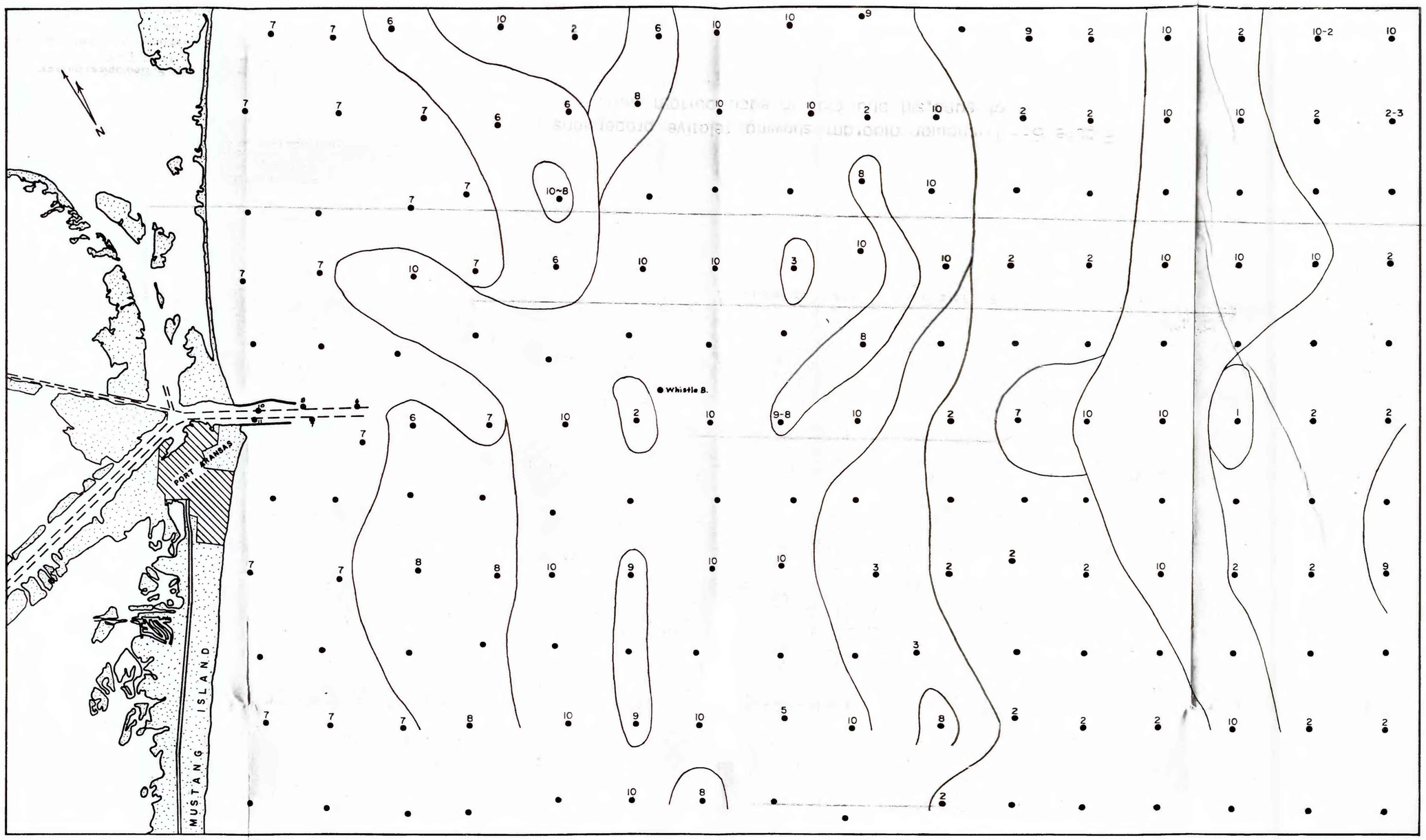

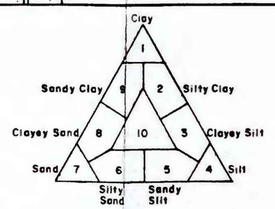

See Figure 6 for percent plot of each sample.

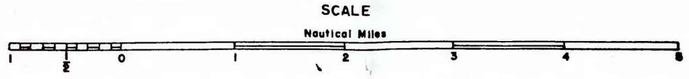

Figure 5--Textural distribution of bottom sediments based on relative abundance of sand-silt-clay in each sample.

Lack of value at a sample station indicates analysis for silt-clay fractions not yet complete.

THIS REPORT IS PRELIMINARY AND HAS NOT BEEN EDITED OR REVIEWED FOR CONFORMITY WITH GEOLOGICAL SURVEY STANDARDS OR NOMENCLATURE

U. S. Geological Survey
OPEN FILE REPORT 75-218
This report is preliminary and has not been edited or reviewed for conformity with Geological Survey standards or nomenclature.